

ENVIRONMENTAL DEPARTMENT

Part 8 Planning Permission Application Drawings for Burial Ground Extension in Tynagh

April 2026



Environmental Department, Galway County Council
Post Office Box No. 27 Aras an Chontae
Prospect Hill, Galway, H91 H6KX

Tel: +353-091-509510
Email: environment@galwaycoco.ie
www.galway.ie

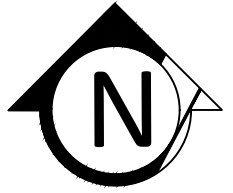
Part 8 Planning Permission Application Drawings for Burial Ground Extension in Tynagh

<u>Drawing Title</u>	<u>Drawing No</u>
Site Location Discovery Map	P8PA2026-TY-001
Site Location Map	P8PA2026-TY-002
Site Layout, Pavement & Plot Dimensions	P8PA2026-TY-003
Existing Site Levels	P8PA2026-TY-004
Drainage Layout	P8PA2026-TY-005
Fencing & Landscape Layout	P8PA2026-TY-006
Urn Plot Details	P8PA2026-TY-007




Environmental Department, Galway County Council
Post Office Box No. 27 Aras an Chontae
Prospect Hill, Galway, H91 H6KX

Tel: +353-091-509510
Email: environment@galwaycoco.ie
www.galway.ie



LEGEND BELOW

SYMBOL	DESCRIPTION
	Site Location


GALWAY COUNTY COUNCIL
 Comhairle Chontae na Gaillimhe
Environmental Department
 County Hall, Prospect Hill, Galway
 091 509510
 Email: Environment@galwaycoco.ie
 Web www.galway.ie

DRAWING STATUS:
 BG Proposal Drawn by Galway County Council

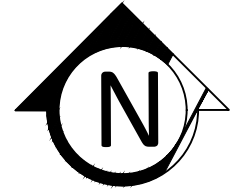
Site Location Discovery Map

Drawing Stage: Planning	Note: All dimensions noted in meters
Folio Number: GY16465F	Location: Tynagh
Drawing Number: P8PA2026-TY-001	Drawn By: DMC
Scale: NTS	Date: Apr-2026

© National Mapping Division of Tailte Éireann data reproduced under Licence number CYAL50333446. Unauthorised reproduction infringes Tailte Éireann and Government of Ireland copyright.

326 No single plots
 12 No. Urn plots
 Single plot sizes 2.75m x 1.25m
 Double plot sizes 2.75m x 2.50m
 Plots set back to back
 1.8m grass walkways between plots
 3.5m wide access road with turning head

- Proposed road makeup:
- Double tar and spray surface dressing
 - 2.5% crossfall
 - 100mm CI.804
 - 150mm 6F2 Capping



LEGEND BELOW

SYMBOL	DESCRIPTION
	Proposed Access Road
	Proposed Gravel Walkway
	Proposed Grass Walkway
	Proposed Timber Fence
	Proposed Timber Edging
	Proposed Gateway
	Retained Blockwork Wall
	Site Boundary

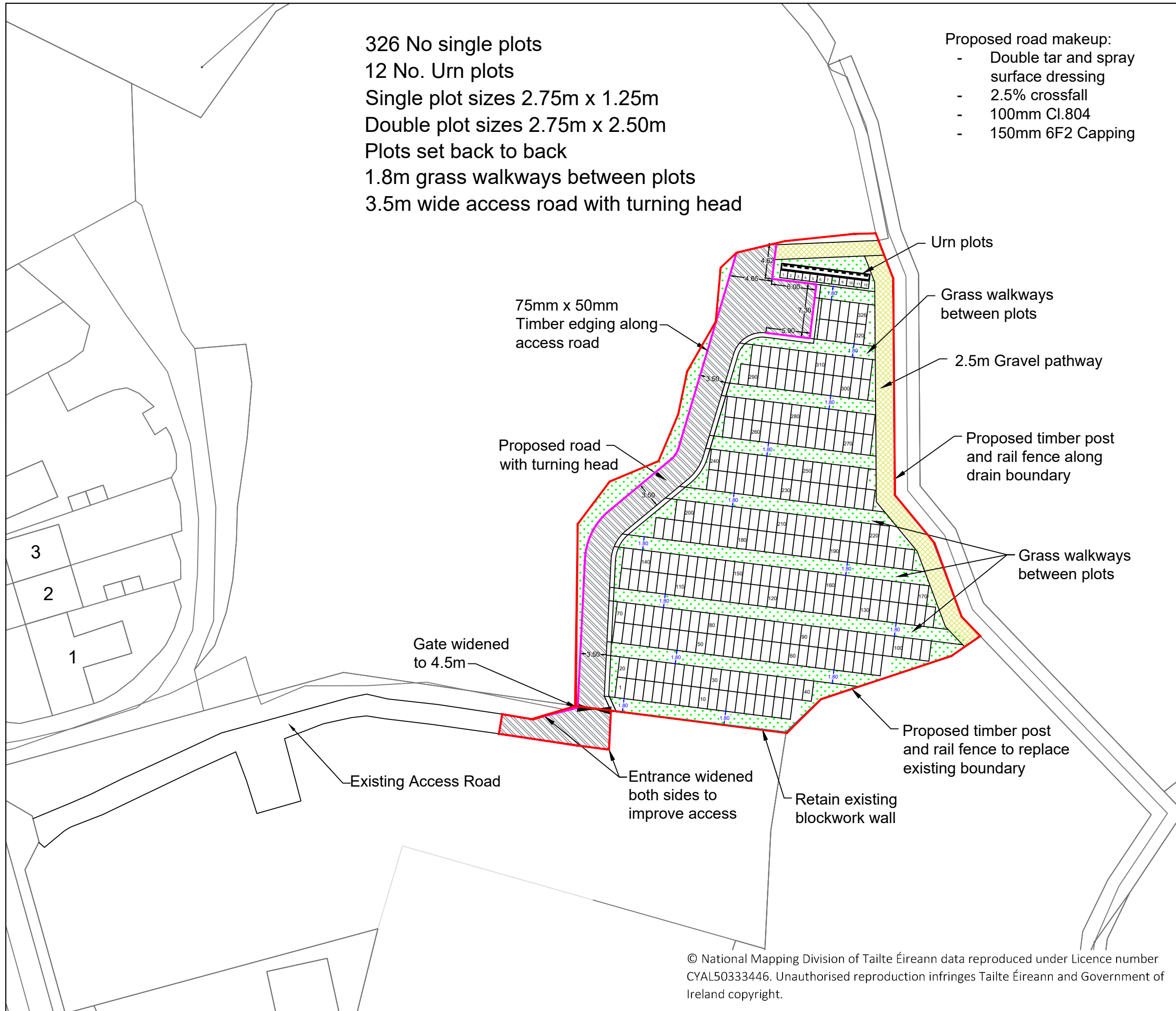
GALWAY COUNTY COUNCIL
 Comhairle Chontae na Gaillimhe
Environmental Department
 County Hall, Prospect Hill, Galway
 091 509510
 Email: Environment@galwaycoco.ie
 Web www.galway.ie

DRAWING STATUS:
 BG Proposal Drawn by Galway County Council

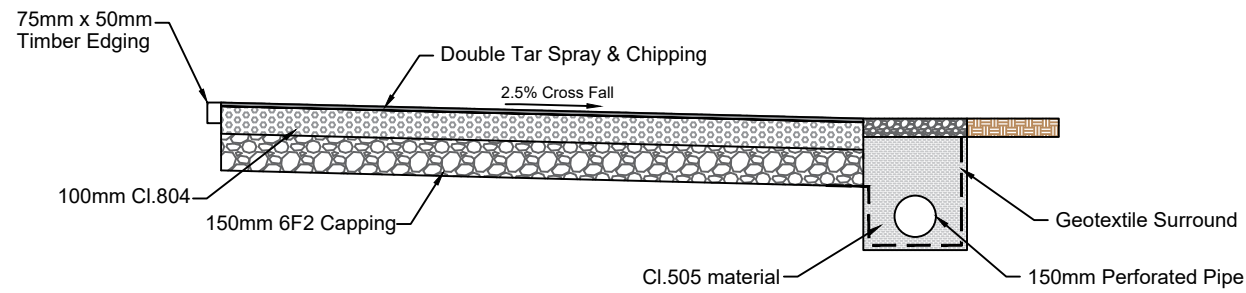
Site Layout, Pavement & Plot Dimensions

Drawing Stage: Planning	Note: All dimensions noted in meters
Folio Number: GY16465F	Location: Tynagh
Drawing Number: P8PA2026-TY-003	Drawn By: DMC
Scale: 1:500	Date: Apr-2026

© National Mapping Division of Tailte Éireann data reproduced under Licence number CYAL50333446. Unauthorised reproduction infringes Tailte Éireann and Government of Ireland copyright.

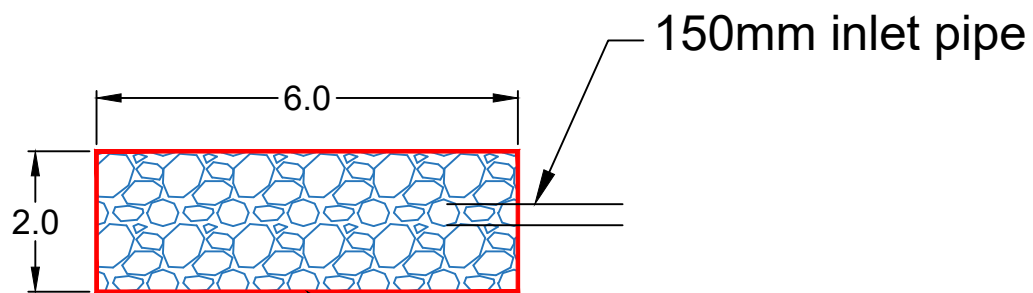


Access Road Cross Section



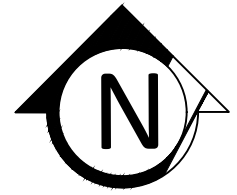
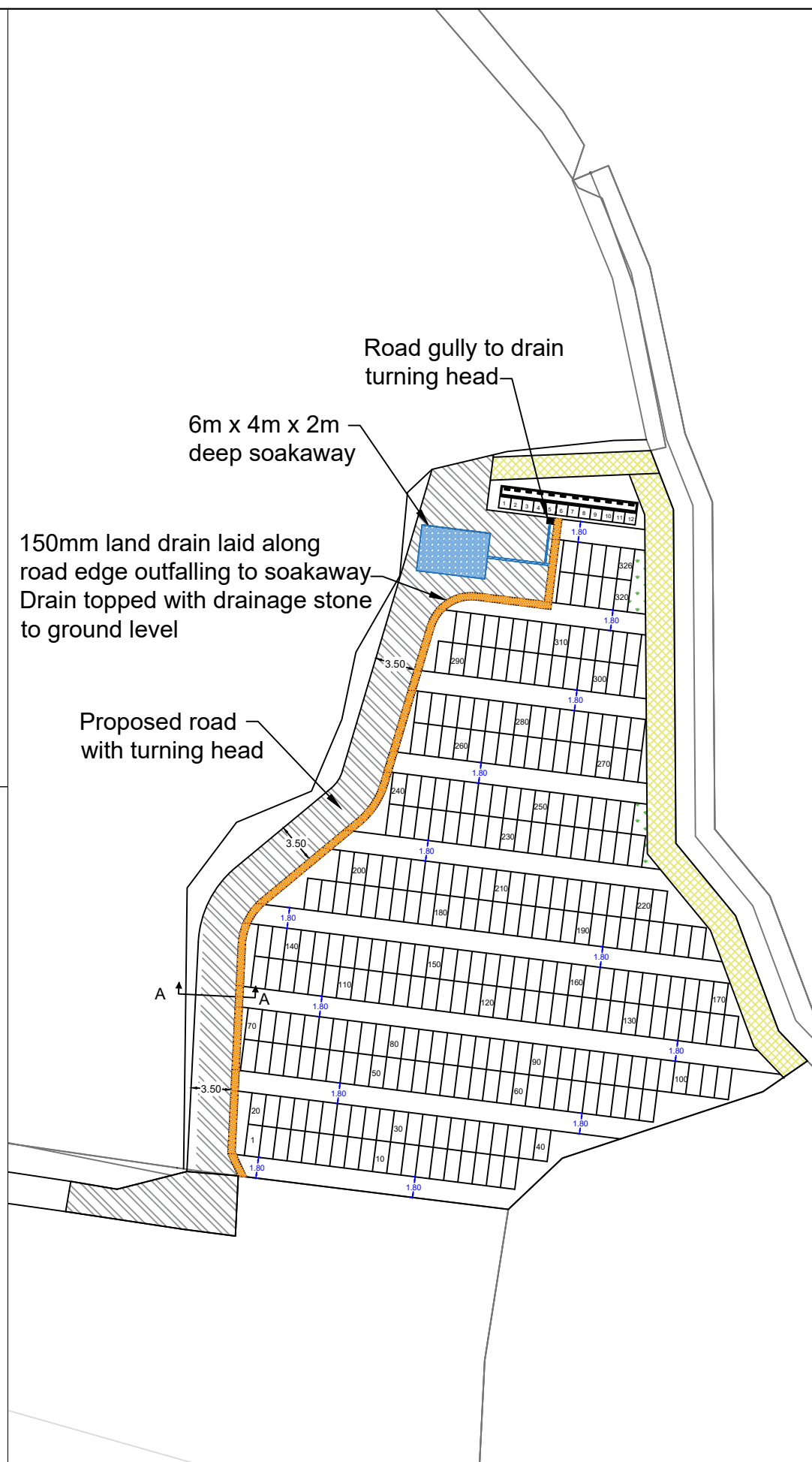
Section A-A

Drainage Works Soakaway



Soakaway Construction:

- Permeable geotextile surround
- Fill with 3" clean stone
- 30% void space



LEGEND BELOW

SYMBOL	DESCRIPTION
	Proposed Access Road
	Proposed Gravel Walkway
	Proposed Road Gully
	Proposed Carrier Pipe
	Proposed Land Drain
	Proposed Soakaway

GALWAY COUNTY COUNCIL
 Comhairle Chontae na Gaillimhe
Environmental Department
 County Hall, Prospect Hill, Galway
 091 509510
 Email: Environment@galwaycoco.ie
 Web www.galway.ie

DRAWING STATUS:
 BG Proposal Drawn by Galway County Council

Drainage Layout

Drawing Stage: Planning	Note: All dimensions noted in meters
Folio Number: GY16465F	Location: Tynagh
Drawing Number: P8PA2026-TY-005	Drawn By: DMC
Scale: 1:500	Date: Apr-2025

© National Mapping Division of Tailte Éireann data reproduced under Licence number CYAL50333446. Unauthorised reproduction infringes Tailte Éireann and Government of Ireland copyright.

