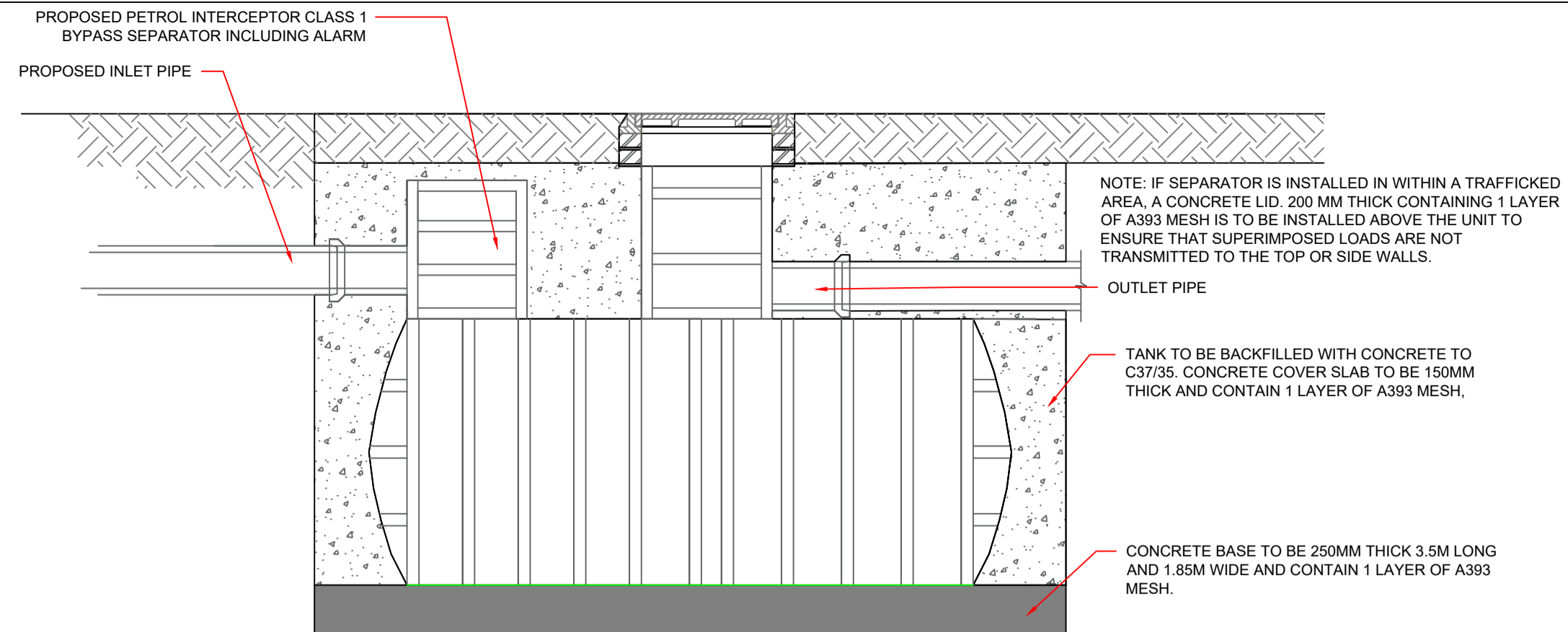
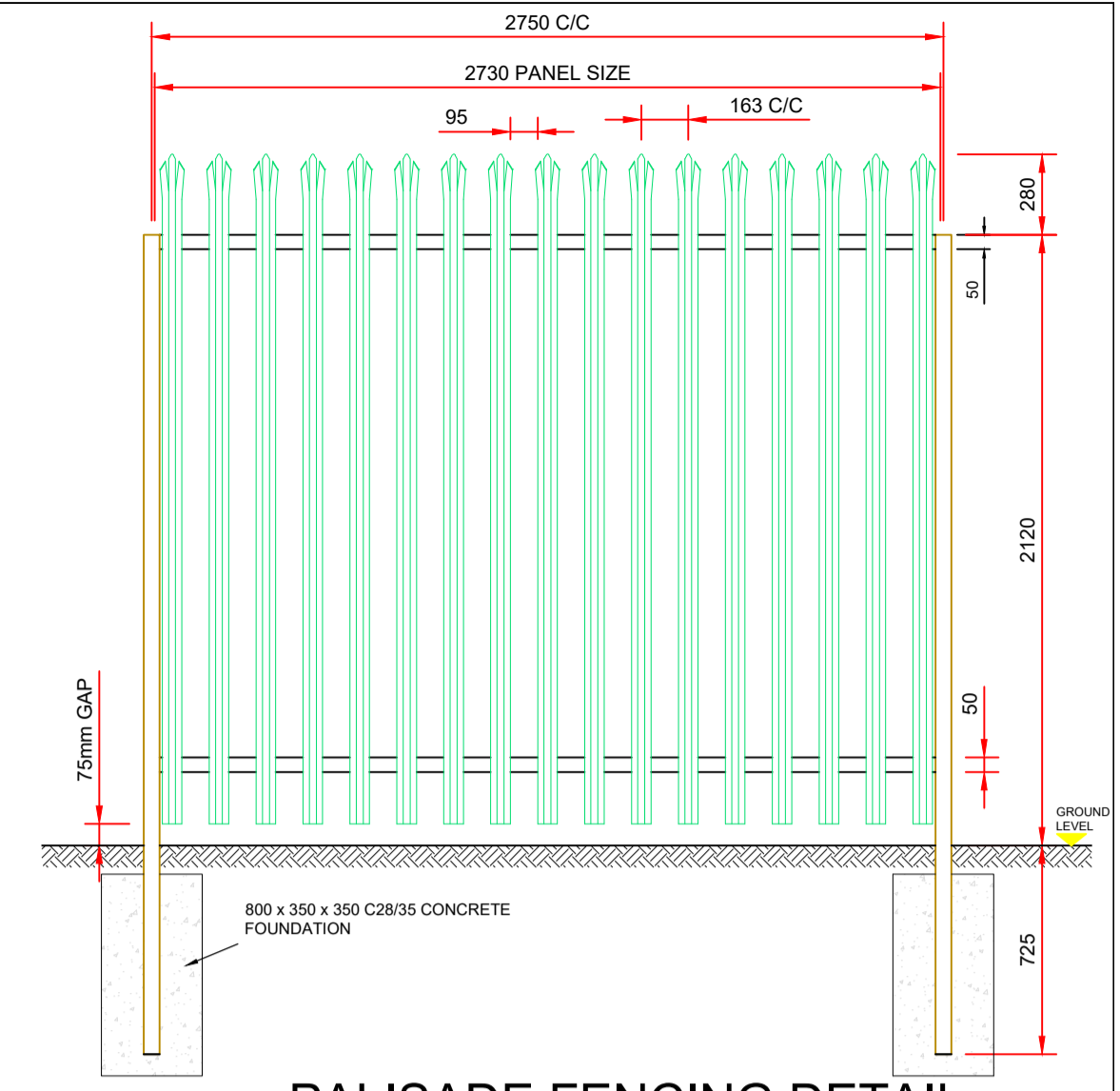


TYPICAL PLAN OF FOOTPATH
A1 SCALE 1:25



TYPICAL PETROL INTERCEPTOR DETAIL
SCALE 1:25

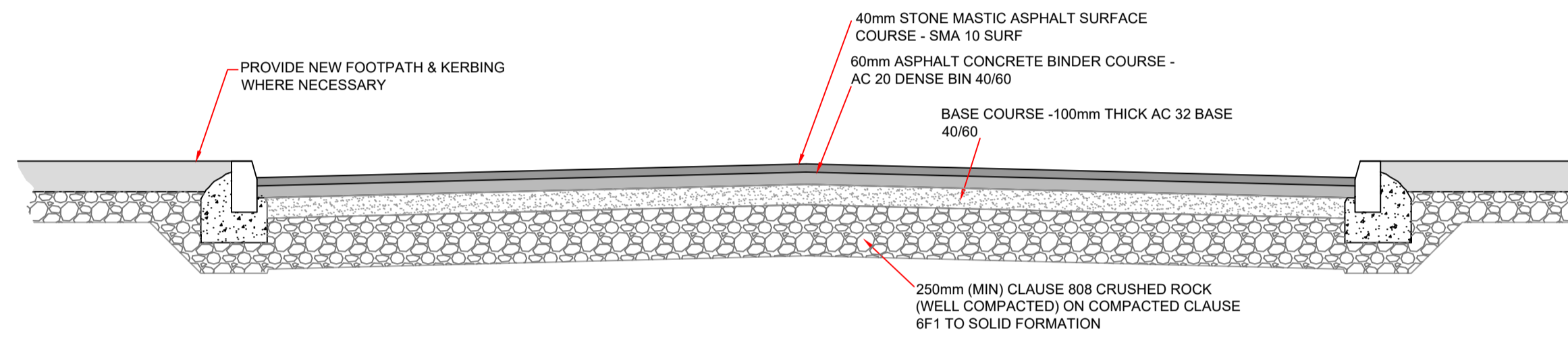


PALISADE FENCING DETAIL
A1 SCALE 1:25

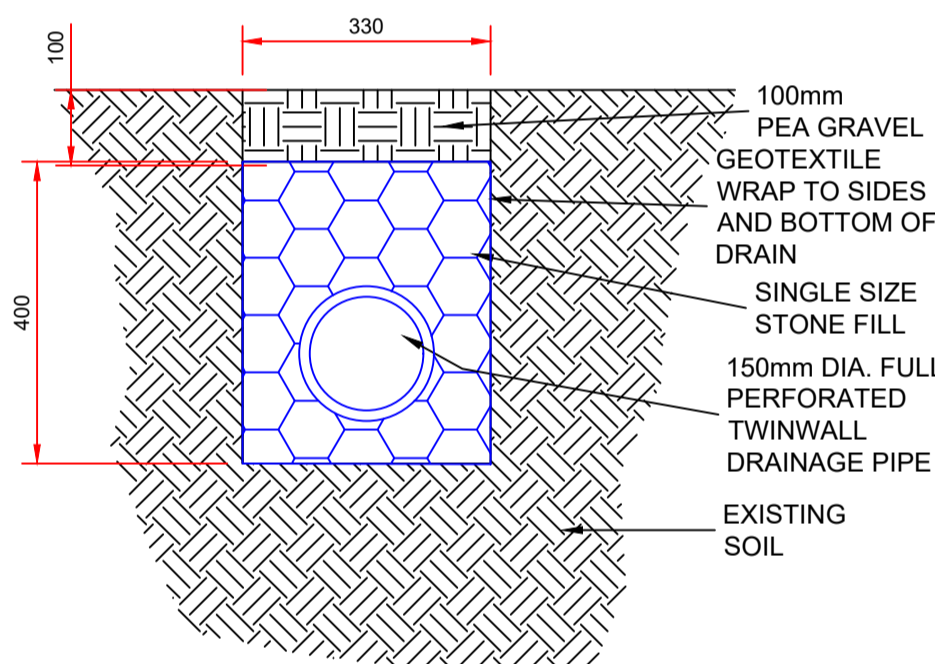


TYPICAL FOOTPATH EXPANSION JOINT - MIN @ 12M CTRS
A1 SCALE 1:25

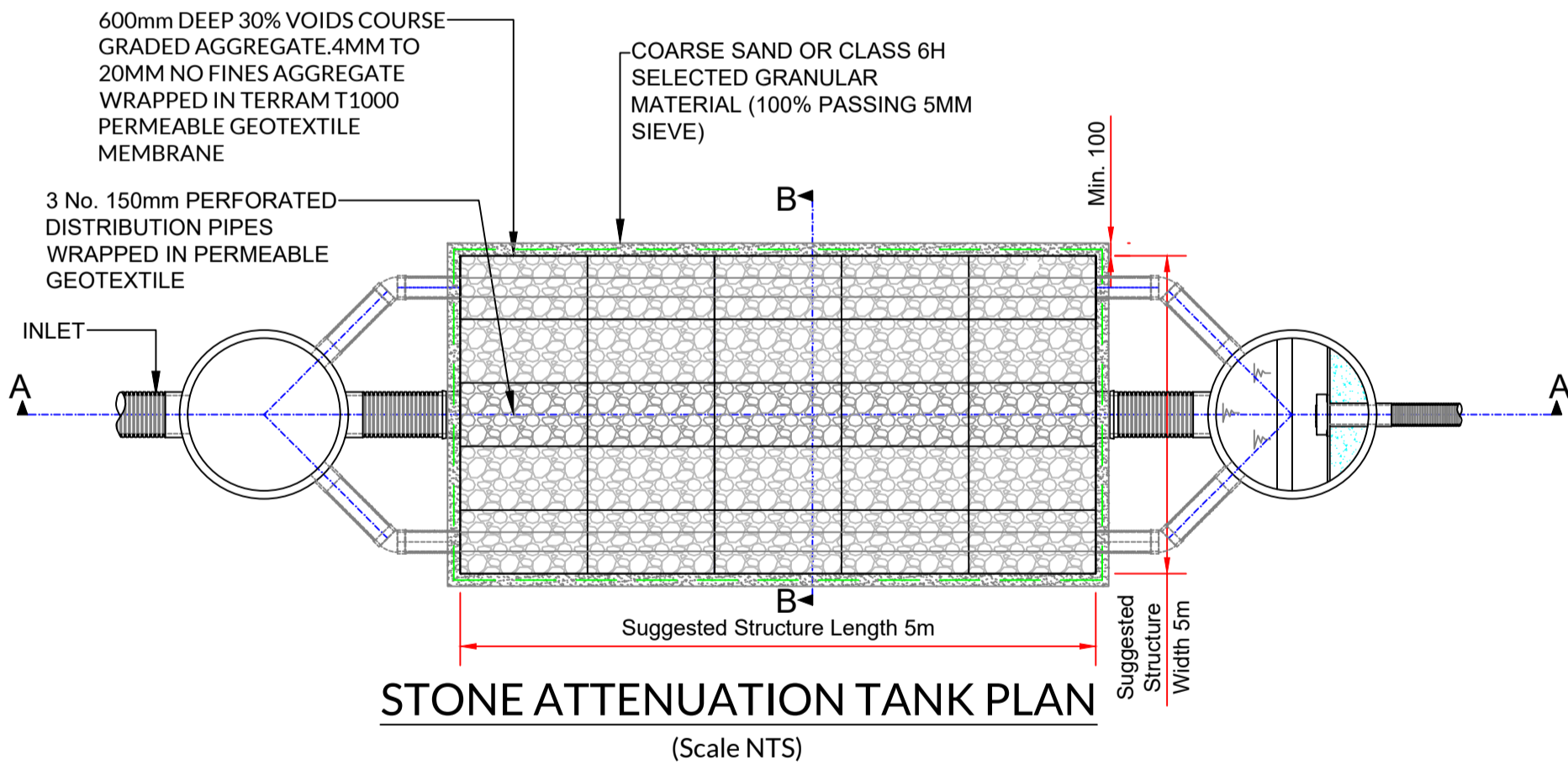
TYPICAL FOOTPATH CONTRACTION/CONSTRUCTION JOINT - MIN. 3M CTRS
A1 SCALE 1:25



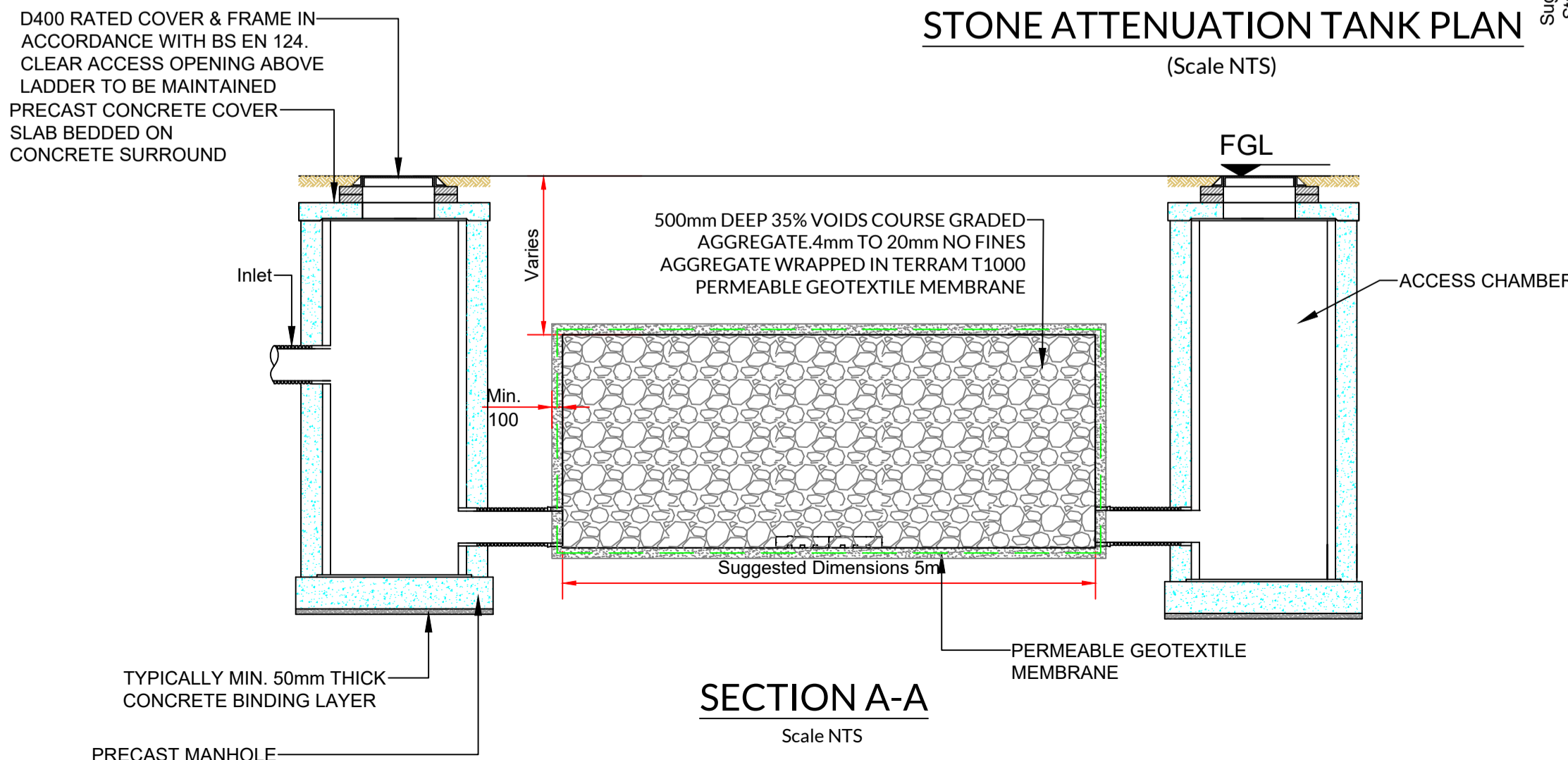
TYPICAL ASPHALT ACCESS ROAD DETAIL
SCALE 1:25 @ A1
SCALE 1:50 @ A3



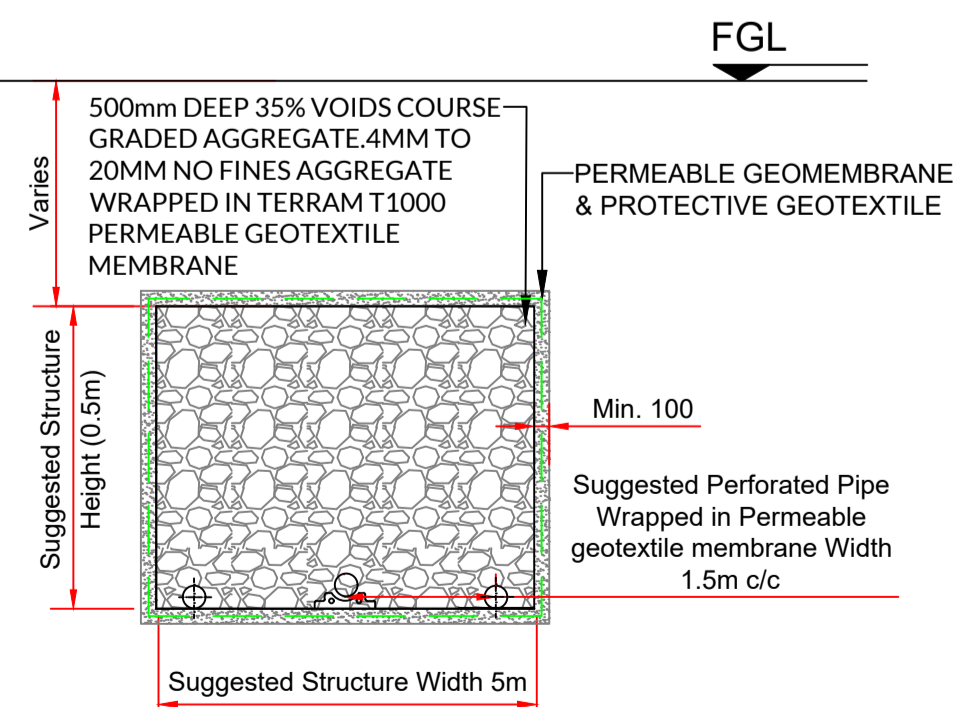
FRENCH DRAIN
SCALE 1:10 @ A1



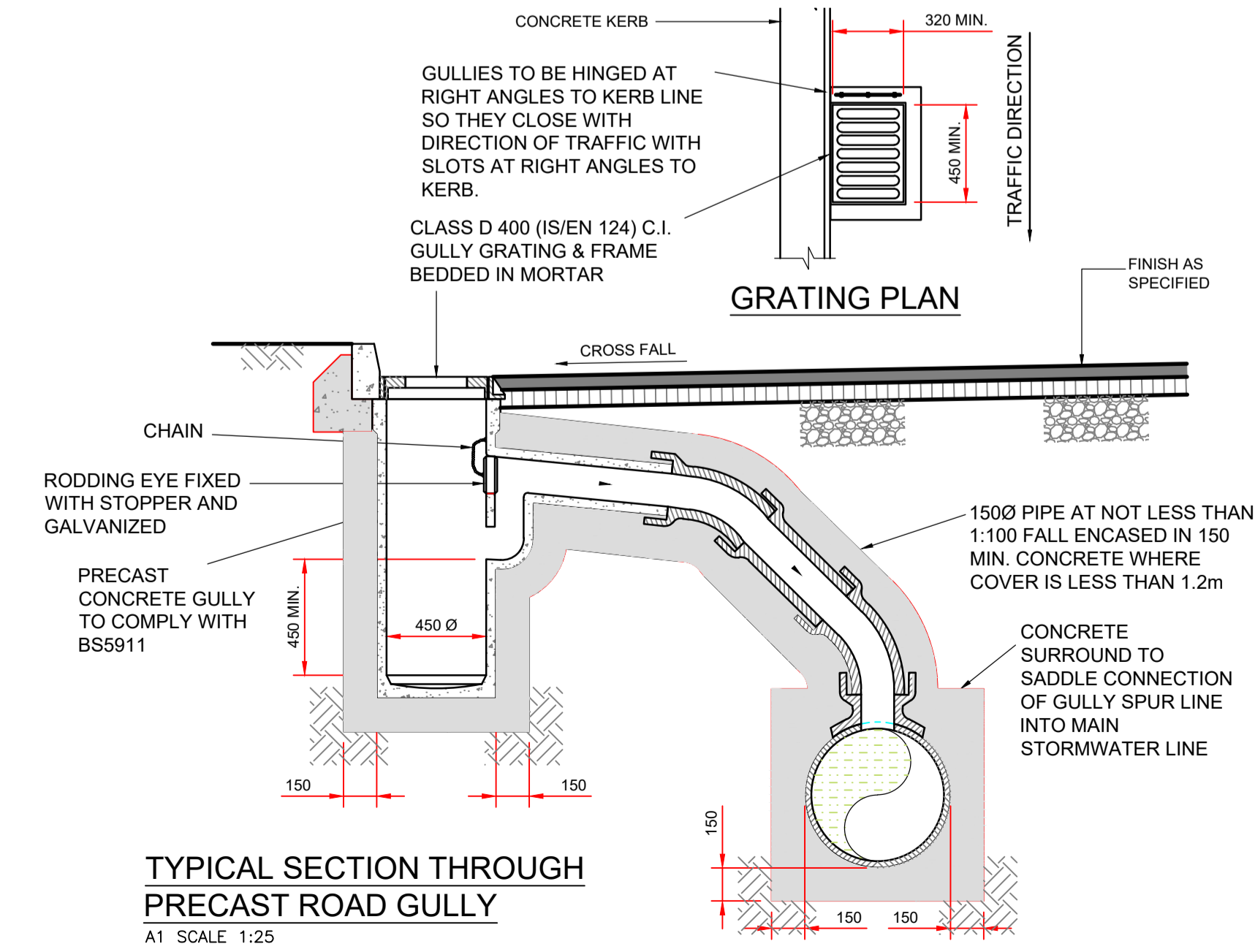
STONE ATTENUATION TANK PLAN
(Scale NTS)



SECTION A-A
Scale NTS



SECTION B-B
Scale (NTS)



TYPICAL SECTION THROUGH PRECAST ROAD GULLY
A1 SCALE 1:25

PO	26-02-2026	Issue for Planning	CP	SB
Rev	Date	Description	By	Chkd.

Client: Galway County Council

Project: New Brigade Mechanics Workshap At Athery Fire Station

Title: Site Development Details

Scale @ A1: As Shown

Prepared by: CP Checked by: SB Date: 26-02-2026

Drawing Status: Planning

TOBIN
Tel: +353 (0)91 565 211
Email: info@tobin.ie
www.tobin.ie

Drawing No.: 12084-2008 Revision: PO