PROPOSED SITE LAYOUT Scale -1:500

legend	
+39.50	New Road Levels
A	Section Line see drwg 104

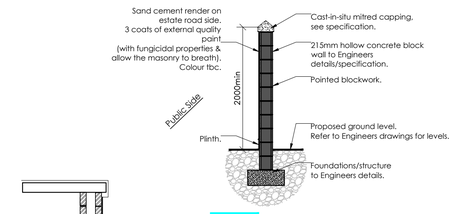

SECTION;
Internal public boundary wall to be 2m high, hollow block wall, rendered. Cast-in-situ mitred capping.
W6-W8

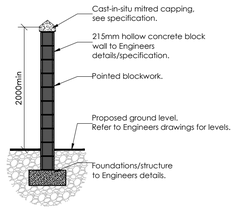

SECTION;
Boundary wall to the rear of Units 1 - 10 to be 2 high, hollow block wall, rendered on adjacent neighbour side. Cast-in-situ mitred capping.

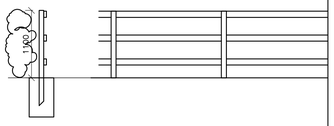

1200mm high post and rail fence
75x75mm posts at 1.8m cc in concrete surround and with three horizontal 100x44mm rails all pressure treated timber and with galv sheep wire and hedgrow planting

W2 to W6 and W11 to 12

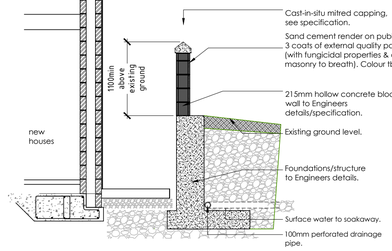

Retaining Boundary Wall Detail W10 to W11

Note:
1. Incl. for making good to existing neighbouring ground
2. Protect existing boundaries where retaining wall is proposed within close proximity to existing walls.

All as per Engineers details/specification.

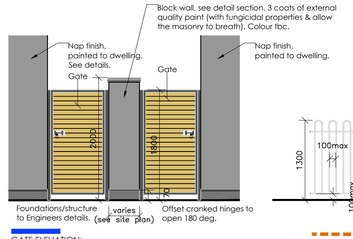

GATE ELEVATION;
Side gates to dwellings to be made from galvanised steel and Acetylated Timber infill. 75x50mm galvanised steel frame bolted to walls. Frame in galvanised steel angle 75x50mm complete with sliding and receiver to take padlock. Acetylated Timber infill 75x40mm boards fixed with secondary angle. Timber to received 3 coats of tranlucent sealer, incl. for all fix fittings required.
All steel to be polyester powder coating over hot dip galvanised.

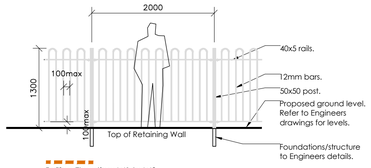

Railing Elevation; W1 to W2
1.3m High steel bow top railings. Polyester powder coating over hot dip galvanised steel. Colour tbc by Architect.
Fit as per manufacturers specification.

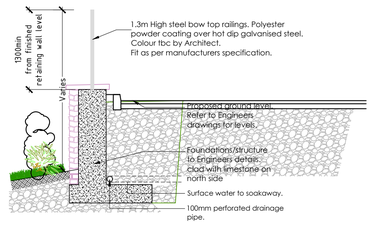

Retaining Wall Detail W9 to W9A

Note:
1. Incl. for making good to existing neighbouring ground/footpath.
2. Protect existing boundaries where retaining wall is proposed within close proximity to existing walls.

All as per Engineers details/specification.

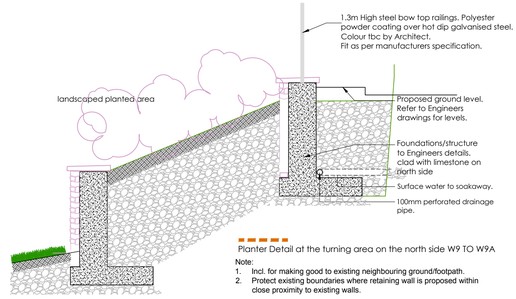

Planter Detail at the turning area on the north side W9 TO W9A

Note:
1. Incl. for making good to existing neighbouring ground/footpath.
2. Protect existing boundaries where retaining wall is proposed within close proximity to existing walls.

All as per Engineers details/specification.

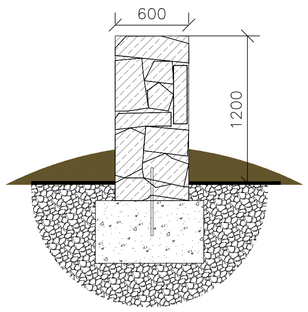

SECTION;

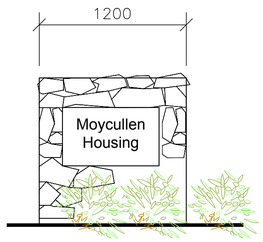

INDICATIVE ESTATE SIGNAGE;
new limestone stone wall 0.6m thick and 1.2m high and 1.2m wide with stone nameplate 0.6x0.9m inset into wall foundation to Engineers details.

INDICATIVE NAME PLATE AT ENTRANCE
Scale -1:50

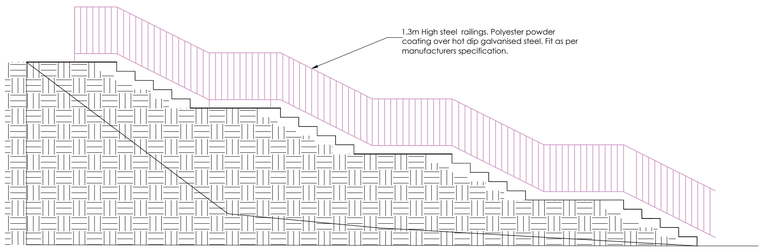

STEPS AT THE NORTH SIDE OF THE DEVELOPMENT Scale -1:50

Comhairle Chontae na Gaillimhe
Galway County Council

Rebuilding Ireland

FUNDED BY THE IRISH GOVERNMENT UNDER *REBUILDING IRELAND*, ACTION PLAN FOR HOUSING AND HOMELESSNESS

VINCENT HANNON ARCHITECTS
CHARTERED ARCHITECTS, SURVEYORS & PROJECT MANAGERS
ABBEY STREET, SLIGO. Tel: 071-9150022
UNIT 2A, DEERPARK BUSINESS CENTRE, ORANMORE, GALWAY. Tel: 091-483934
e-mail: info@vha.ie website: www.vha.ie

© THIS DRAWING IS PROTECTED BY COPYRIGHT AND IS TO BE READ IN CONJUNCTION WITH ALL RELEVANT SPECIFICATIONS AND DRAWINGS.
USE ONLY FIGURED DIMENSIONS.
DO NOT SCALE OFF THIS DRAWING.
IT IS THE CONTRACTORS RESPONSIBILITY TO ENSURE COMPLIANCE WITH ALL ASPECTS OF THE CURRENT BUILDING REGULATIONS.
IT IS THE CONTRACTOR'S RESPONSIBILITY TO ENSURE COMPLIANCE WITH ALL CONDITIONS IMPOSED BY THE LOCAL PLANNING AUTHORITY.
IF IN DOUBT ASK.

Rev	Description	By	Date

client / job description:	Residential Devlopment at Moycullen for Galway County Council	drawn by:	SB
drawing title:	Site Works Details	checked by:	BF
scale: 1:500 @ A1	date: 10/07/19	drawing no:	180901-03-103
rev:	project stage: PLANNING		