












-  Settlement Boundary
-  R - Residential Existing
-  R - Residential (Phase 1)
-  R - Residential (Phase 2)
-  R - Residential Infill
-  VC - Village Centre
-  BE - Business & Enterprise
-  CF - Community Facilities
-  OS - Open Space/Recreation & Amenity
-  TI - Transport Infrastructure
-  Water/Rivers/Streams
-  Constrained Land Use
-  Architectural Conservation Area
-  Opportunity Site

**Galway County Development Plan
2022-2028**

**Small Growth Village
Dunmore
Land Use Zoning Map**

