
















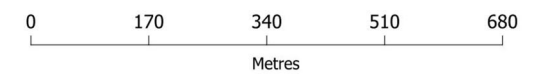


-  Settlement Boundary
-  R - Residential Existing
-  R - Residential (Phase 1)
-  R - Residential (Phase 2)
-  R - Residential Infill
-  C1 - Town Centre
-  TCI - Town Centre Infill/Residential
-  CF - Community Facilities
-  OS - Open Space/Recreation & Amenity
-  CE - Coastal Edge
-  TI - Transport Infrastructure
-  Water/Rivers/Streams
-  Proposed Road
-  Constrained Land Use
-  Architectural Conservation Area
-  Galway City Administrative Area
-  See Policy Objective FL 18 Inappropriate Development on Flood Zones in Volume 1 Written Statement Chapter 14

**Galway County Development Plan  
2022-2028**

**Galway Metropolitan Area  
Berna  
Land Use Zoning Map**



**Comhairle Chontae na Gaillimhe  
Galway County Council**