




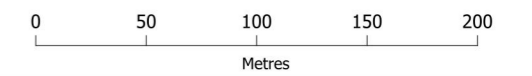


-  Settlement Boundary
-  Indicative Flood Zone C
-  PFRA Pluvial Indicative
-  PFRA Pluvial Extreme
-  Water

**Galway County Development Plan
2022-2028**

**Small Growth Village
Glenamaddy
Flood Risk Management**



**Comhairle Chontae na Gaillimhe
Galway County Council**

Galway County Council 2022/OSI_NMA_090
© Ordnance Survey Ireland, 2022