





-  Settlement Boundary
-  R - Residential Existing
-  R - Residential (Phase 1)
-  R - Residential (Phase 2)
-  R - Residential Infill
-  C1 - Town Centre
-  TCI - Town Centre Infill/Residential
-  C2 - Commercial/Mixed Use
-  BE - Business & Enterprise
-  BT - Business & Technology
-  I - Industrial
-  CF - Community Facilities
-  OS - Open Space/Recreation & Amenity
-  TI - Transport Infrastructure
-  Water/Rivers/Streams
-  Constrained Land Use
-  Architectural Conservation Area
-  Urban Framework Plan for Garraun
-  Galway City Administrative Area
-  Policy Objective (see below)

Policy Objective	Description
OMSP 9	Retirement Home/Nursing Home/Sheltered Housing

**Galway County Development Plan  
2022-2028**

**Galway Metropolitan Area  
Oranmore  
Land Use Zoning Map**

