




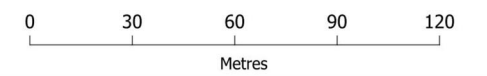


-  Settlement Boundary
-  Indicative Flood Zone A
-  Indicative Flood Zone B
-  Indicative Flood Zone C
-  PFRA Pluvial Indicative
-  PFRA Pluvial Extreme
-  Water

**Galway County Development Plan
2022-2028**

**Additional Zonings
Sruthán Quay (An Cheathrú Rua)
Flood Risk Management**



**Comhairle Chontae na Gaillimhe
Galway County Council**