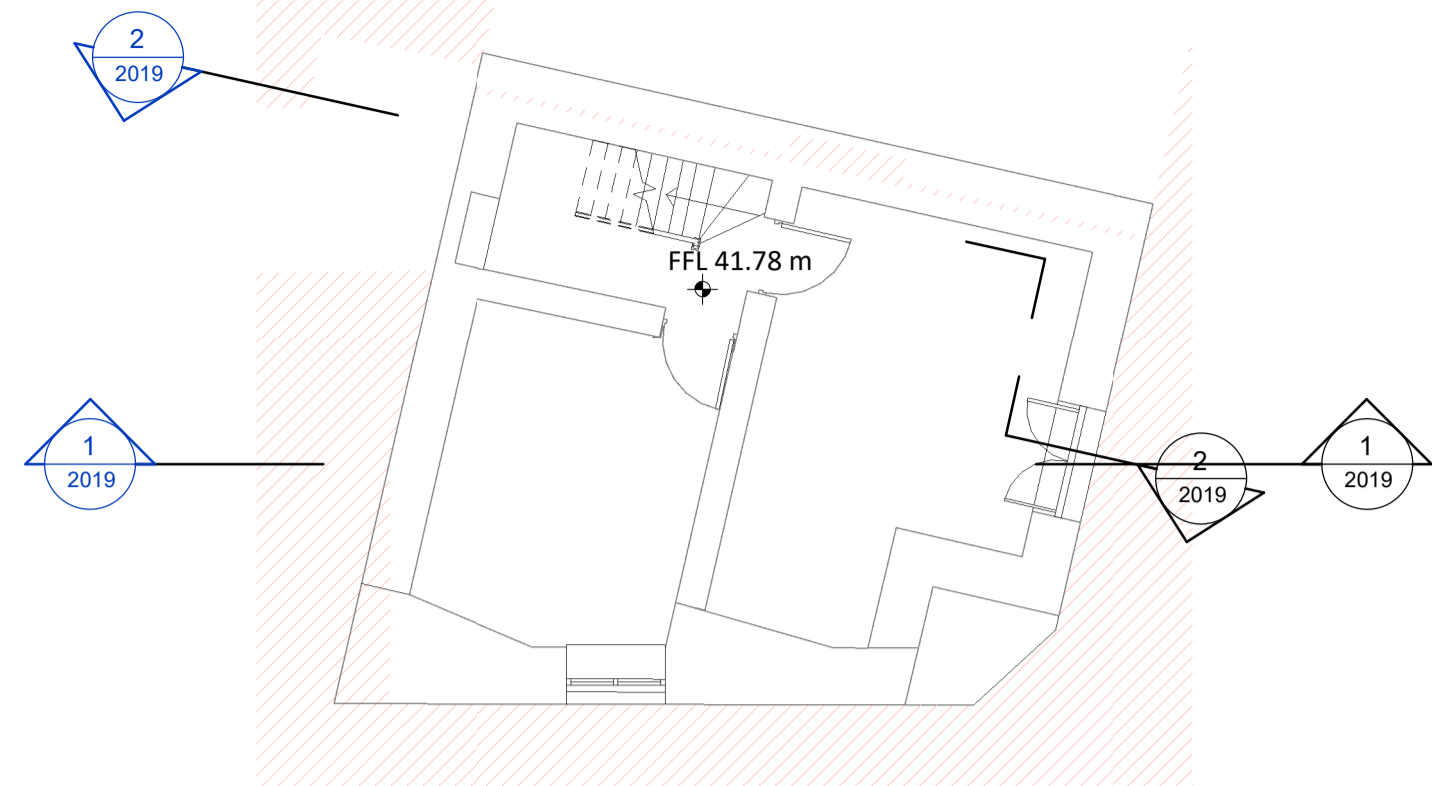
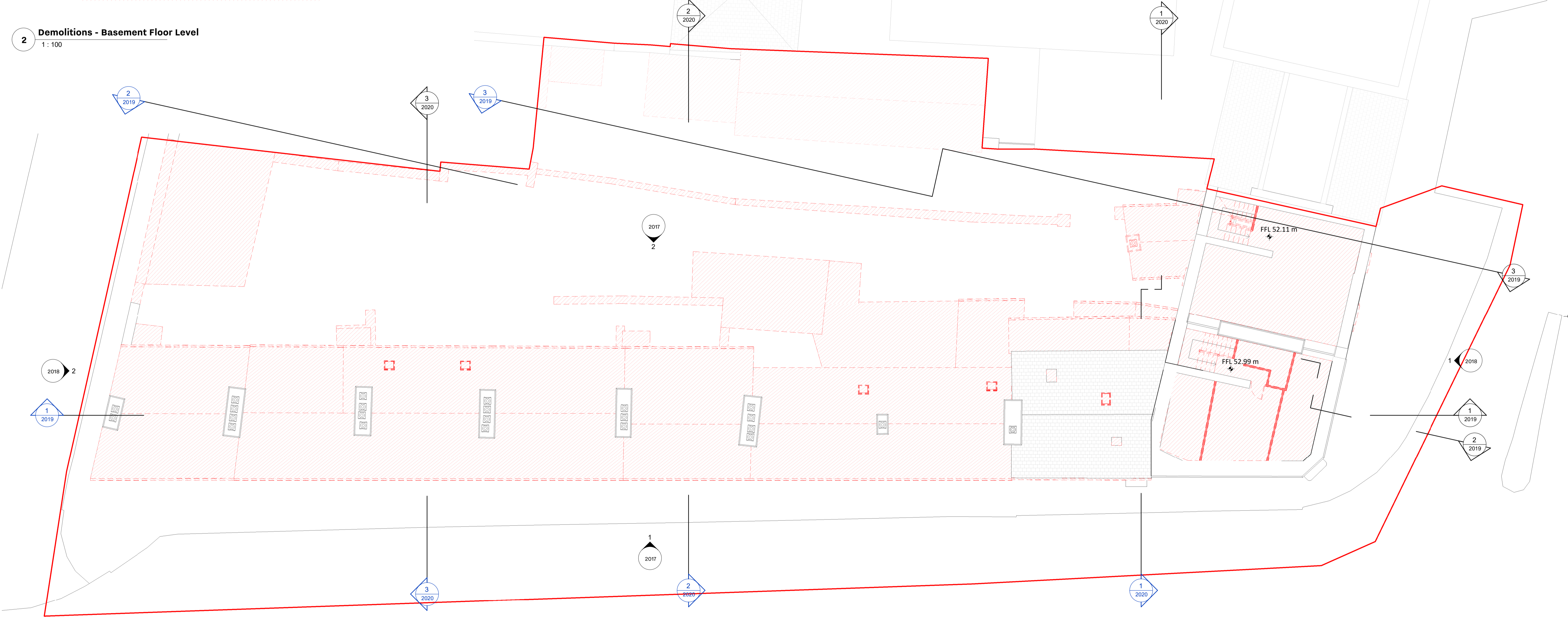


Received: 19/05/23

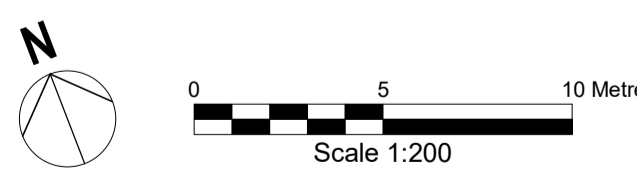


2 Demolitions - Basement Floor Level
1:100



1 Demolitions - Attic Floor Level
1:100

SITE BOUNDARY
SITE AREA = 1698 m² = 0.17 Ha



REVISION	DATE	DESCRIPTION	DRN	CHKD	ISSUED

Check all dimensions on site and notify of all and any discrepancies. Do not scale off this drawing. All drawings to be read in conjunction with Architects Specification and all relevant contract documents. This drawing should be printed in colour for clarity. This drawing and its content are copyright to OBFA Architects Ltd. No third party may take reliance on any aspect of this document without prior consent of OBFA Architects Ltd. REV 2.4 June 2022

C:\Users\LiamHayes\Documents\2209-OBFA-ZZ-XX-M3-A-0003_liam.hayes7VDBY.rvt

O'BF_A
ARCHITECTS

1 Johnson Place D02 HW58 Ireland
www.obfa.ie +353 (0)1 685 4586

PROJ	AUTHOR	BLK	LVL	TYP	ROLE	SHEET	REV.	PURPOSE
2209-OBFA-XX-DR-A-2015								PL

DRAWING ID	DRAWING NAME	SCALE	SHEET
2209-OBFA-XX-DR-A-2015	DEMOLITION BASEMENT & ATTIC FLOOR PLAN	1:100	A1
08/06/2023 17:40:55		DRAWN	CHECKED
		SDV/LH	CMG

OBFA PROJECT NUMBER	NAME	CLIENT
2209	DUNLO HILL	gcc