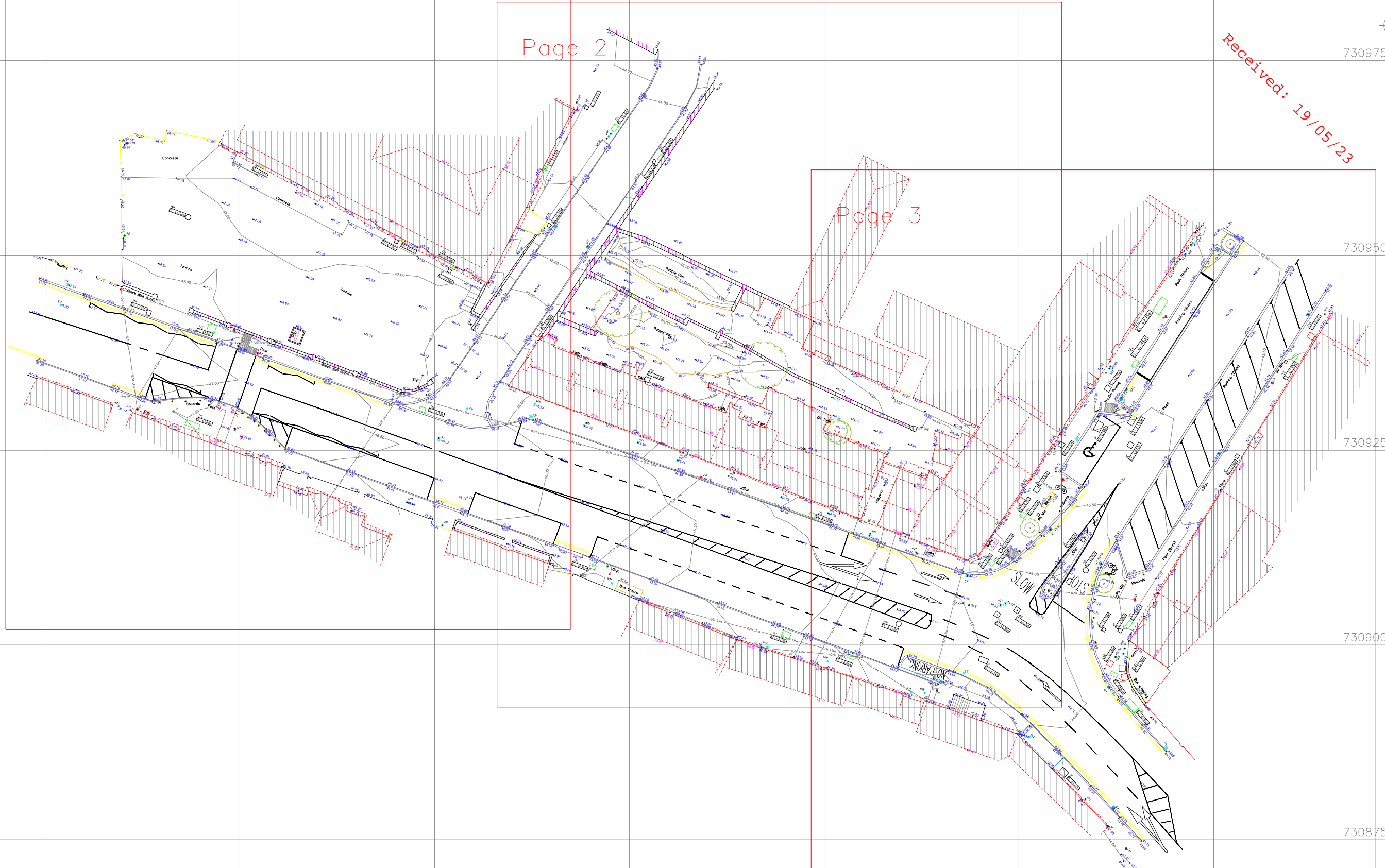


Received: 19/05/23



584975 E

585000 E

LEGEND :

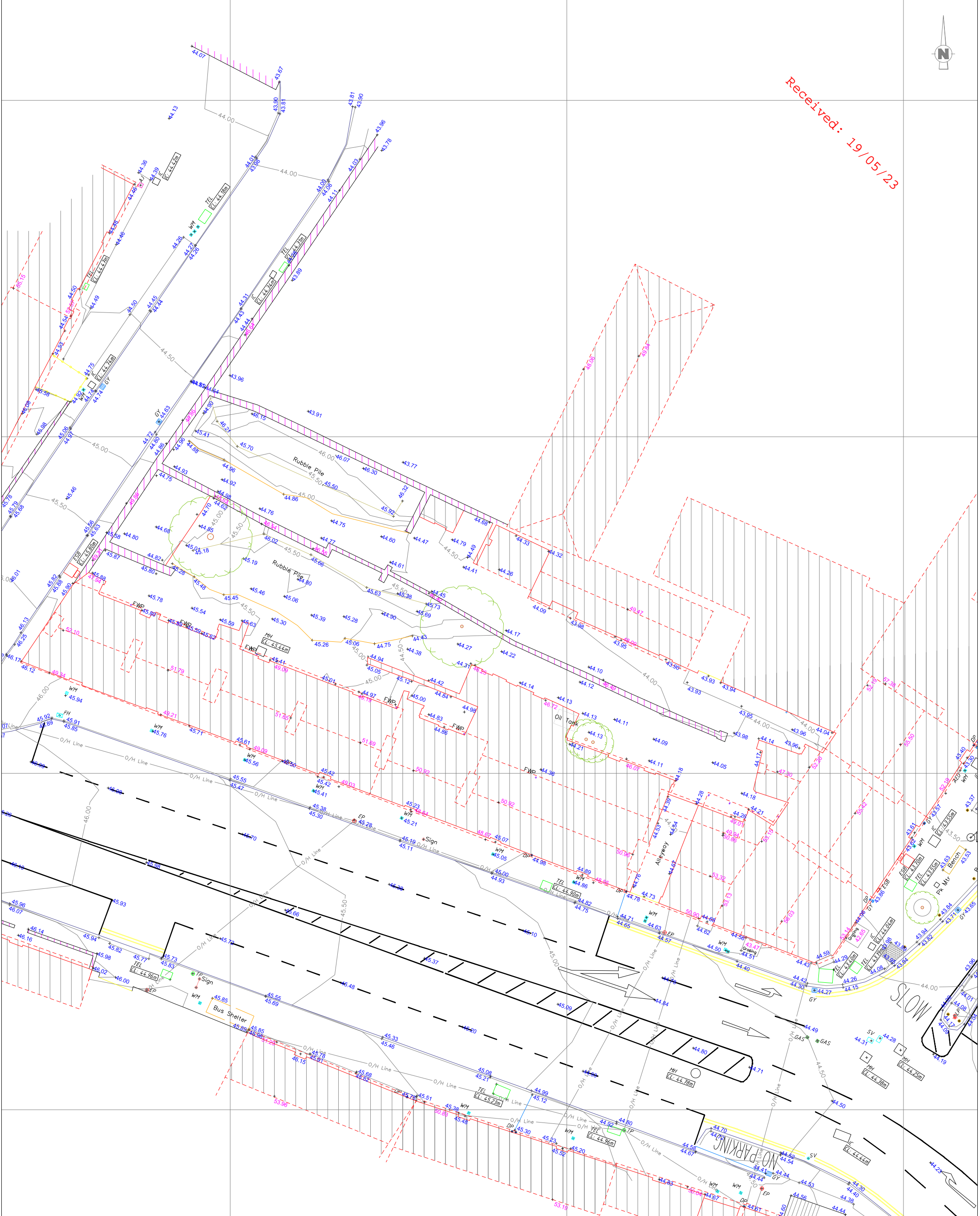
Survey Point	+	Stormwater	□ ○	Survey Point Level	100.00
Fencing Gate	—	Foul Water	□ ○	Roof Point Level	200.00
Building / Structure	▨	Sluice Valve	○ SV	Digitised OSI data:	—
Wall	▨	Fire hydrant	⊠ FH	Folio Setout:	—
Road Edge	—	Water Meter	⊠ WM	Detail	—
Kerbed Road	—	Contour	—	Overhead Detail	—
Vegetation	—	Telecom Pole	○ TP	Window	—
Tree Spread	—	Light Pole	○ LP	Door	—
Tree Trunk	○	ESB Pole	○ EP	Structural H Beam	—
Path / Track	—	Overhead ESB	—	Setout Coordinate	—
Banking / Drain	—	Overhead Telecom	—		



Client: OBFA Architects	Survey Type: Topographic	Drawing No: Keyplan	Project No.: KG22210	Project Location: Dunlo Hill, Ballinasloe, Co. Galway											
Horizontal Datum: Irish Transverse Mercator	Level Datum: Malin Head Datum	Scale: 1:500 A3	Surveyed By: KD	Survey Finish Date: 23/09/2022	Drafted By: KD										
Issue Date: 18/10/2022			Rev.:												
Survey Notes:			Modifications												
<ul style="list-style-type: none"> - Heights are referenced to OSGM15 - There were large areas of dense vegetation/other materials on this site that would need to be cleared before surveying accurately - Any boundaries shown may not define the legal boundary between properties. - It is strongly recommended that a CCTV/GPR survey is undertaken in order to locate any underground services that are not visible/accessible from the surface. - Please report any anomalies to the KGSS office for rectification. 			<table border="1"> <thead> <tr> <th>Date</th> <th>Rev.</th> </tr> </thead> <tbody> <tr><td> </td><td> </td></tr> <tr><td> </td><td> </td></tr> <tr><td> </td><td> </td></tr> <tr><td> </td><td> </td></tr> </tbody> </table>			Date	Rev.								
Date	Rev.														
<p>Thomas Street, Castlebar, Co. Mayo, Ireland, F23 H978. Tel : +353 (0) 94 901 0103 - Email : info@kgss.ie - Web : www.kgss.ie</p> <p>Geo Spatial Solutions: Topographic Services Engineering Surveying Legal Mapping Monitoring Solutions</p>															



Received: 19/05/23



LEGEND :

Survey Point	+	Stormwater	□	Survey Point Level	100.00
Fencing	—	Foul Water	○	Roof Point Level	200.00
Building / Structure	▨	Sluice Valve	○	Digitised OSi data:	---
Wall	▨	Fire hydrant	⊠	Folio Setout:	---
Road Edge	—	Water Meter	⊠	Detail	---
Kerbed Road	—	Contour	—	Overhead Detail	---
Vegetation	—	Telecom Pole	○	Window	—
Tree Spread	○	Light Pole	○	Door	—
Tree Trunk	○	ESB Pole	○	Structural H Beam	—
Path / Track	---	Overhead ESB	---	Setout Coordinate	—
Banking / Drain	---	Overhead Telecom	---		



Client: OBFA Architects	Survey Type: Topographic	Drawing No: (2)	Project No.: KG22210	Project Location: Dunlo Hill, Ballinasloe, Co. Galway
Horizontal Datum: Irish Transverse Mercator	Level Datum: Malin Head Datum	Scale: 1:250 A3	Surveyed By: KD	Survey Finish Date: 23/09/2022
Survey Notes:			Drafted By: KD	Issue Date: 18/10/2022

Survey Notes:
 - Heights are referenced to OSGM15
 - There were large areas of dense vegetation/other materials on this site that would need to be cleared before surveying accurately
 - Any boundaries shown may not define the legal boundary between properties.
 - It is strongly recommended that a CCTV/GPR survey is undertaken in order to locate any underground services that are not visible/accessible from the surface.
 - Please report any anomalies to the KGSS office for rectification.

Modifications	Date	Rev.

Thomas Street, Castlebar, Co. Mayo, Ireland, F23 H978. Tel : +353 (0) 94 901 0103 - Email : info@kgss.ie - Web : www.kgss.ie

Geo Spatial Solutions: Topographic Services | Engineering Surveying | Legal Mapping | Monitoring Solutions



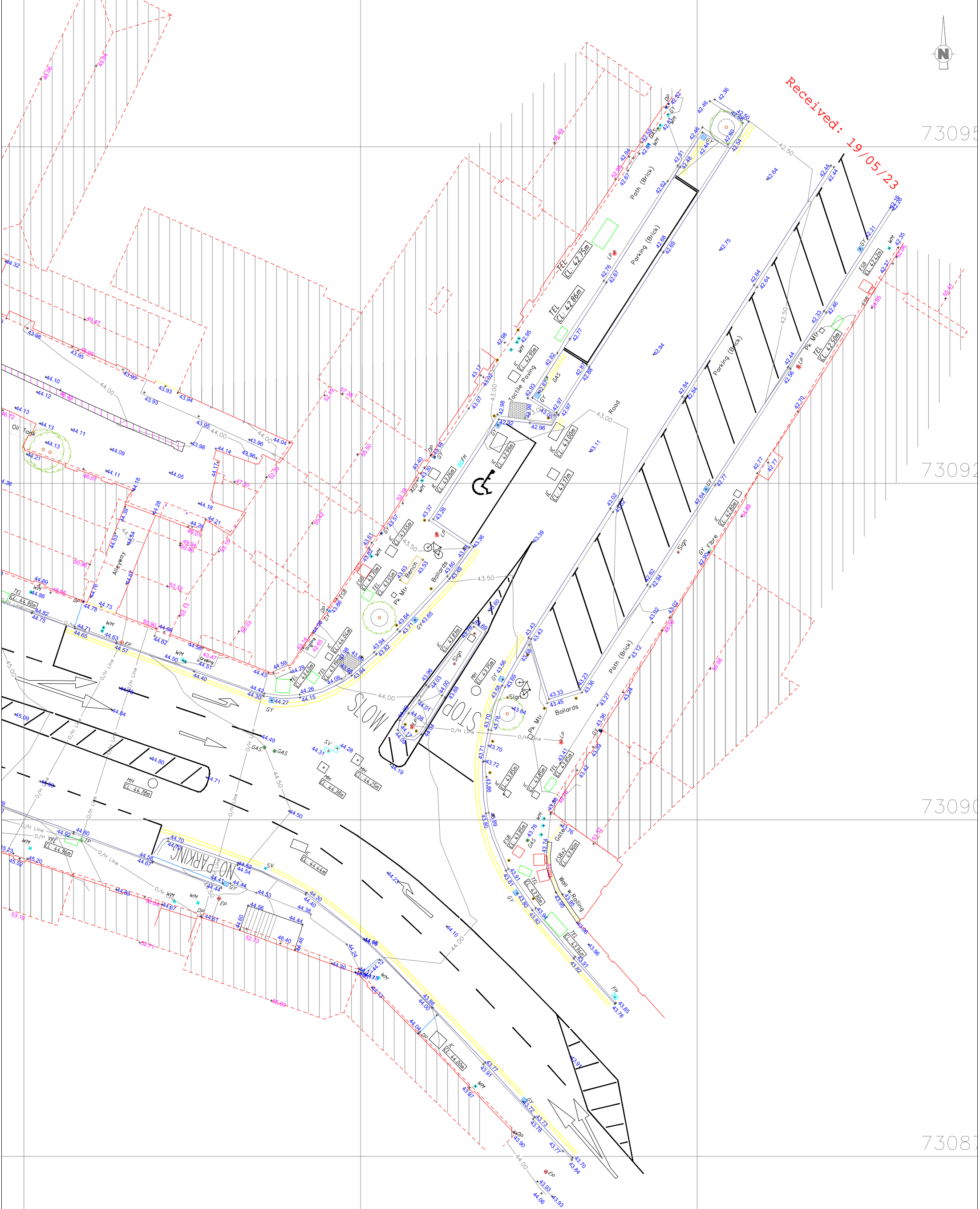
73095

73092

73090

73087

Received: 19/05/23



LEGEND :

Survey Point	+	Stormwater	□	Survey Point Level	100.00
Fencing	—	Foul Water	□	Roof Point Level	200.00
Building / Structure	▨	Sluice Valve	○	Digitised OSI data:	----
Wall	▨	Fire hydrant	⊠	Folio Setout:	----
Road Edge	—	Water Meter	⊠	Detail	----
Kerbed Road	—	Contour	—	Overhead Detail	----
Vegetation	—	Telecom Pole	○	Window	—
Tree Spread	○	Light Pole	○	Door	—
Tree Trunk	○	ESB Pole	○	Structural H Beam	—
Path / Track	—	Overhead ESB	—	Setout Coordinate	—
Banking / Drain	—	Overhead Telecom	—		



Client: OBFA Architects	Survey Type: Topographic	Drawing No: (3)	Project No.: KG22210	Project Location: Dunlo Hill, Ballinasloe, Co. Galway
Horizontal Datum: Irish Transverse Mercator	Level Datum: Malin Head Datum	Scale: 1:250 A3	Surveyed By: KD	Survey Finish Date: 23/09/2022
Survey Notes:			Drafted By: KD	Issue Date: 18/10/2022

Heights are referenced to OSGM15
 - There were large areas of dense vegetation/other materials on this site that would need to be cleared before surveying accurately
 - Any boundaries shown may not define the legal boundary between properties.
 - It is strongly recommended that a CCTV/GPR survey is undertaken in order to locate any underground services that are not visible/accessible from the surface.
 - Please report any anomalies to the KGSS office for rectification.

Modifications	Date	Rev.

Thomas Street, Castlebar, Co. Mayo, Ireland, F23 H978. Tel : +353 (0) 94 901 0103 - Email : info@kgss.ie - Web : www.kgss.ie

Geo Spatial Solutions: Topographic Services | Engineering Surveying | Legal Mapping | Monitoring Solutions