



Co. Galway Pre-Planning Report #GYFBC479

Last Updated: April 30, 2024 (11:32AM) [Refresh Report Information](#)

Report Title: Moylough Renovation

~ Site Area: 0.17 acres
0.07 hectares
700 sq. metres

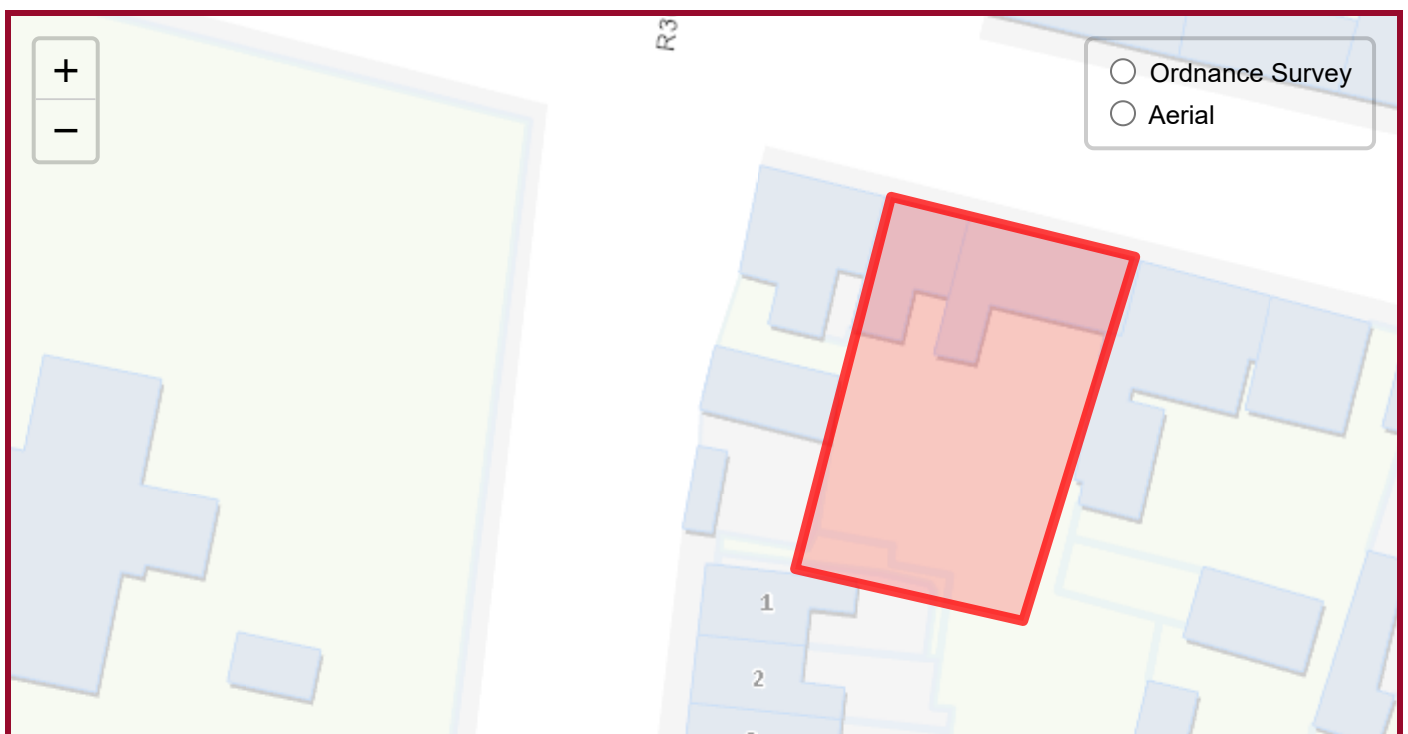
Centre Coordinates:

- Lat-Lng: 53.4877,-8.56768
- ITM: 562325,748782

Additional Tools:

- [Appropriate Assessment Screening Report](#)
- [Print Report](#)
- [Google Maps Directions](#)



Report ID: GYFBC479



Administrative Boundaries

Townland:	MOYLOUGH MORE (Maigh Locha Mhór)
Electoral Division:	MOUNT BELLEW (An Creagán)
Municipal District:	MD // Ballinasloe
Named Settlement Boundary:	Moylough
Gaeltacht Boundary:	None

Planning

Part 5 Applications within 200m:	None
Part 6 Applications within 200m:	None
Part 8 Applications within 200m:	None
Exempted Developments within 200m:	ED22/53 ( <u>78m</u>).
	<hr/>
	ED 19/52 ( <u>90m</u>).
	<hr/>
Quarry Register results within 200m:	None
Strategic Infrastructure Developments within 200m:	None

County Development Plan 2022-2028

Zoning Designation:	<ul style="list-style-type: none">• Name: Galway County Development Plan 2022-2028• Status: Adopted• Zoning:<ul style="list-style-type: none">- Overlap: Village Centre (Lár an tSráidbhaile) (Map).- Overlap: Transport Infrastructure (Bonneagar Iompair) (Map).
Briarhill IGC:	No Overlap
Strategic Economic Corridor:	No Overlap
Urban Fringe:	No Overlap
Flood Zone A:	No Overlap
Flood Zone B:	No Overlap
Metropolitan Strategic Plan:	No Overlap
Structurally Weak Areas:	Overlap: Structurally Weak Area
GC Transport & Planning Study (GCTPS):	No Overlap
Seascape:	No Overlap
Solar Potential:	Overlap: Settlement
Wind Potential:	Overlap: Not normally permissible
Within 500m of Scenic View Point?	None

Within 500m of Scenic Route? None

Landscape Classification Area: North Galway Complex Landscape

Landscape Sensitivity: Low

Local Area Plan Zonings

Zoning Designation:

- Name: No
- Status:
- Zoning:

GSI Groundwater Flooding Probability

Low Flood Risk (1000 years): • None








Medium Flood Risk (100 years): • None

High Flood Risk (10 years): • None


Infrastructure & Waterways

Within 500m of a Motorway? No

Within 500m of a National Road?

-  7m from N-63
-  24m from N-63
-  174m from N-63
-  225m from N-63
-  313m from N-63
-  333m from N-63
-  398m from N-63

Within 500m of Regional Road?

-  24m from R-364

Within 250m of EPA Waterway?

Within 100m of Galway City Ring Road Corridor?

No Overlap

Within Cong Relief Road Study Area ?











No Overlap

National Parks & Wildlife Designations

- [View Appropriate Assessment Screening Report](#)
- [View Data Source & Disclaimer](#)

Within 15km of a Special Area of Conservation (SAC):

Nearby SACs:

-  2.75km:
Sitecode #000326, Shankill West Bog SAC (Ver. 3.00999999046)
-  3.58km:
Sitecode #001242, Carrownagappul Bog SAC (Ver. 3.00999999046)
-  3.92km:
Sitecode #002197, Derrinlough (Cloonkeenleananode) Bog SAC (Ver. 3)
-  6.02km:
Sitecode #002350, Curraghlahanagh Bog SAC (Ver. 3)
-  6.42km:
Sitecode #000297, Lough Corrib SAC (Ver. 3.16000008583)
-  9.35km:
Sitecode #000301, Lough Lurgreen Bog/Glenamaddy Turlough SAC (Ver. 3.01999998093)
-  9.8km:
Sitecode #000295, Levally Lough SAC (Ver. 3.00999999046)
-  10.04km:
Sitecode #002347, Camderry Bog SAC (Ver. 3.01999998093)
-  13.3km:
Sitecode #000296, Lisnageeragh Bog and Ballinastack Turlough SAC (Ver. 3.01999998093)
-  14.82km:
Sitecode #002352, Monivea Bog SAC (Ver. 3.01999998093)

Within 15km of a Special Protection Areas (SPA):

None

Within 200m of a Natural Heritage Area (NHA):

None

Within 200m of a Proposed Natural Heritage Areas (pNHA):

None

Buildings & Conservation

Record of Protected Structures within 200m:

 28m

3144

WATERPUMP

MOYLOUGH MORE MOYLOUGH GALWAY

30404504

WATER PUMPS WERE AN IMPORTANT TO NINETEENTH-CENTURY AND EARLY TWENTIETH-CENTURY LIFE BY PROVIDING A COMMUNAL WATER SOURCE TO THE LOCAL COMMUNITY. THIS WATER PUMP IS LOCATED IN A PROMINENT LOCATION ADJACENT TO MOYLOUGH HOUSE WITHIN A SMALL SQUARE. THE UNUSUAL WHEELED PUMPING MECHANISM AND FLUTED GLOBE HEAD ADD INTEREST AND THE PUMP THUS HAS RARITY VALUE, AND AESTHETIC AS WELL AND FUNCTIONAL MERIT.

 53m

3143

CHURCH

MOYLOUGH MORE BALLINASLOE GALWAY

30404508

THIS ATTRACTIVE ROMAN CATHOLIC CHURCH IS LOCATED IN A PROMINENT POSITION IN THE CENTRE OF MOYLOUGH, OPPOSITE MOYLOUGH HOUSE. UNUSUALLY, THE GOTHIC REVIVAL BUILDING, WITH ITS BELL TOWER AND PINNACLES, LOOKS SIMILAR TO FIRST FRUITS CHURCH OF IRELAND CHURCHES OF THE SAME ERA. THE RENDERED GABLES AND BELL TOWER WITH LIMESTONE NAVE MAKE FOR AN INTERESTING VISUAL CONTRAST WHILE THE PINNACLES TO THE BELL TOWER ARE AN ATTRACTIVE SKYLINE FEATURE. THE BUILDING HAS SOCIAL IMPORTANCE BEING A CENTRE FOR RELIGIOUS WORSHIP FOR THE MOYLOUGH COMMUNITY.

 74m

58

HOUSE

MOYLOUGH CO. GALWAY

30404503

REGIONAL VALUE BECAUSE OF ITS OVERALL ARCHITECTURAL QUALITY, DESIGN OF DOORCASE AND THE CONTRIBUTION THE BUILDING MAKES TO THE VILLAGE STREETScape. IN ADDITION IT HAS REPUTED HISTORIC ASSOCIATIONS.

Within 100m of an Architectural Conservation Area:

- Moylough ACA
-

National Monuments within 250m: (data source & disclaimer).

66m

Church

CHUR

GA08715

GA045-035--

Within 250m of a National Monument Zone of Notification (Section 12)? (data source & disclaimer).

None

National Inventory of Architectural Heritage (NIAH) within 200m: (data source & disclaimer).

 4m

30404509

SHOP/RETAIL OUTLET

 30m

30404504

WATER PUMP

 52m

MOYLOUGH HOUSE

30404503

HOUSE

 52m

30404508

CHURCH/CHAPEL

 60m

GILMORE & COMPANY LTD

30404505

SHOP/RETAIL OUTLET

