


LEGEND & GENERAL INFORMATION
DRAWINGS TO BE READ IN CONJUNCTION WITH STRUCTURAL ENGINEERS DETAILS AND SPECIFICATIONS

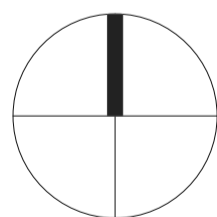
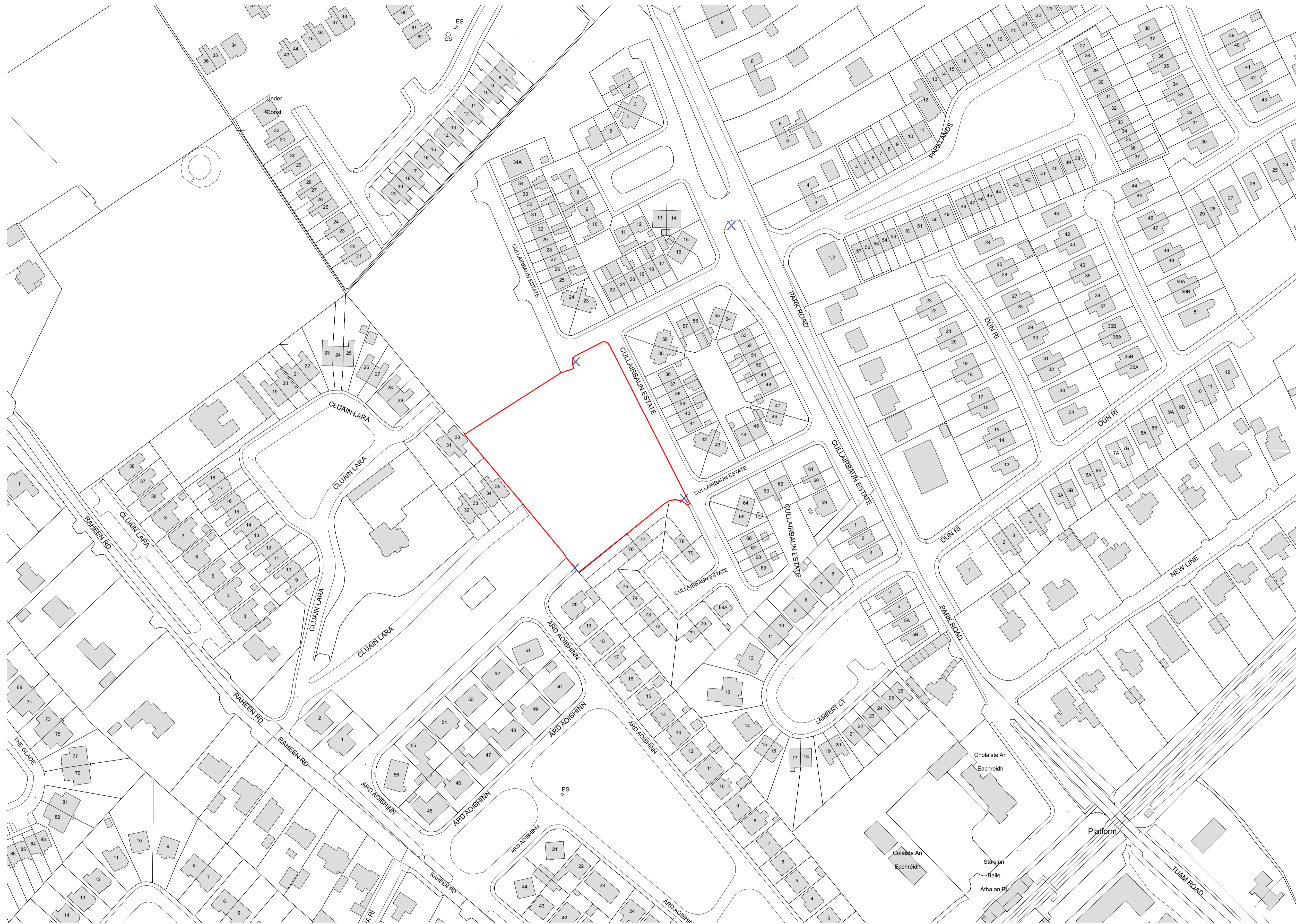
 GROUND / FLOOR LEVEL INDICATOR

 SECTION LINE INDICATOR

SITE BOUNDARY 

SITE NOTICES 

OS MAP SHEET NO. : 3350-A, 3350-B, 3350-08
INCLUDES ORDNANCE SURVEY IRELAND DATA
REPRODUCED UNDER OSI LICENSE NUMBER
2023/24/CCMA/GALWAY COUNTY COUNCIL
UNAUTHORISED REPRODUCTION INFRINGES
ORDNANCE SURVEY IRELAND AND
GOVERNMENT OF IRELAND COPYRIGHT. ©
ORDNANCE SURVEY IRELAND, 2024



1
PA-900

SITE LOCATION MAP
1:1000@A1 / 1:2000 @A3

REVISIONS	STATUS	DRAWN	CHECKED
A	18/02/25 FA PART 8 APPROVAL	KMcS	PK

STATUS : PR - PRELIMINARY ISSUE; FI - FOR INFORMATION; FA - FOR APPROVAL; FP - FOR PRICING; FC - FOR CONSTRUCTION

PROJECT: HOUSING AT CULLAIRBAUN, ATHENRY
DRAWING: SITE LOCATION MAP
JOB NO: 2428 CLIENT: GALWAY COUNTY COUNCIL
DATE: FEB '25 SCALE: 1:1000 @A1 / 1:2000 @A3
PAUL KEOGH ARCHITECTS, CATHEDRAL COURT, NEW ST., DUBLIN 8.
TEL NO: 01 6791551 FAX NO: 01 6793476 E-MAIL: info@pka.ie

DRAWING NO.: 2428 / PA / 900 / A

NOTIFY ARCHITECT OF ANY DISCREPANCIES - CHECK DIMENSIONS ON SITE - DO NOT SCALE.
USE FIGURED DIMENSIONS ONLY - COPYRIGHT RESERVED - PAUL KEOGH ARCHITECTS ©

