				DD	MM	YY
Client	Galway County Council		Date	11/07/2025	11	
Scope	Coastal Flood Mitigation		Prepared by	OK	7	
Project	Cuan Na Loinge Road CFM		Checked by	JL	25	
Job No./ Ref.	24155		Register Rev	PL03		
Doc/ Drawing No.	Title	Doc Type	Sheet	Scale	Rev	
1000 series						
24155-DG-1101	Site Location Map	Drawing	1 of 1	1:2500@A3	PL03	
24155-DG-1102	Site Layout Plan with Proposed Road Alignment Long Section	Drawing	1 of 1	As Shown @A3	PL03	
1200 Series						
24155-DG-1201	Proposed Road Cross Section A-A	Drawing	1 of 1	1:50 @A3	PL03	
1300 Series						
24155-DG-1301	Proposed Road Alignment Cross Sections	Drawing	1 of 9	1:100 @A3	PL03	
24155-DG-1302	Proposed Road Alignment Cross Sections	Drawing	2 of 9	1:100 @A3	PL03	
24155-DG-1303	Proposed Road Alignment Cross Sections	Drawing	3 of 9	1:100 @A3	PL03	
24155-DG-1304	Proposed Road Alignment Cross Sections	Drawing	4 of 9	1:100 @A3	PL03	
24155-DG-1305	Proposed Road Alignment Cross Sections	Drawing	5 of 9	1:100 @A3	PL03	
24155-DG-1306	Proposed Road Alignment Cross Sections	Drawing	6 of 9	1:100 @A3	PL03	
24155-DG-1307	Proposed Road Alignment Cross Sections	Drawing	7 of 9	1:100 @A3	PL03	
24155-DG-1308	Proposed Road Alignment Cross Sections	Drawing	8 of 9	1:100 @A3	PL03	
24155-DG-1309	Proposed Road Alignment Cross Sections	Drawing	9 of 9	1:100 @A3	PL03	
1400 Series						
24155-DG-1401	Proposed Side Road Cross Sections A	Drawing	1 of 1	1: 100 @ A3	PL03	
24155-DG-1402	Proposed Side Road Cross Sections A	Drawing	1 of 1	1: 100 @ A3	PL03	
24155-DG-1403	Proposed Side Road Cross Section B	Drawing	1 of 1	1: 100 @ A3	PL03	
24155-DG-1404	Proposed Side Road Cross Section B	Drawing	1 of 1	1: 100 @ A3	PL03	
2000 Series						
24155-DG-2101	Proposed Culverts	Drawing	1 of 1	As Shown @A3	PL03	
6000 Series						
24155-DG-6101	Land Registry Mapping	Drawing	1 of 1	1:500@A3	PL03	

A3 "neither this drawing (incl. All drawings in the drawing set related to this general notes drawing) nor any part thereof can be reproduced, transmitted or stored in any form or nature or used for any purpose other than the agreed use for this specific project without the written consent of Langan Consulting Engineers, copyright holder." further, Langan Consulting Engineers shall not be liable for the use by any person of the drawing or any part thereof for any purpose other than that for which the same were prepared for this specific project."



NOTES:

1. ALL DIMENSIONS IN METERS UNLESS OTHERWISE NOTED.
2. ALL COORDINATES ARE IN METERS AND RELATE TO ITM (IRISH TRANSVERSE MERCATOR) UNLESS OTHERWISE NOTED.
3. ALL LEVELS IN METERS ARE RELATIVE TO ORDNANCE DATUM MALIN HEAD (OSGM15).
4. DO NOT SCALE FROM DRAWINGS, USE FIGURED DIMENSIONS ONLY. ALL DIMENSIONS SHALL BE CONFIRMED ON SITE.
5. DRAWINGS ARE FOR THE PURPOSES OUTLINED IN THE TITLE BOX ONLY.
6. DRAWINGS ARE BASED ON SITE SURVEY INFORMATION AND OSI VECTOR MAPPING (2025).
7. SITE LOCATION REFERENCE X=492948; Y=729969 (ITM)
8. DIGITAL OS MAPPING:
 - 8.1 OSI SHEET NUMBER: 3272-C
 - 8.2 RECEIVED FROM GALWAY COUNTY COUNCIL ON 05/11/2024

LEGEND:

- PLANNING BOUNDARY
- HISTORIC HIGH WATER LEVEL

PLANNING

THIS DRAWING TO BE READ IN CONJUNCTION WITH THE PROJECT SPECIFICATIONS AND REPORTS.

11/07/25	PL03	OK	JL	PLANNING ISSUE
03/07/25	PL02	OK	JL	PLANNING ISSUE
11/06/25	PL01	OK	JL	PLANNING ISSUE
09/04/25	DR02	OK	JL	DRAFT ISSUE

DATE	REV	BY	CHK	DESCRIPTION
------	-----	----	-----	-------------

REVISION HISTORY

Ph: +353 (0)98 689611 Mayo
 +353 (0)91 396335 | Galway
 Email: info@langaneng.ie
 Web: www.langaneng.ie

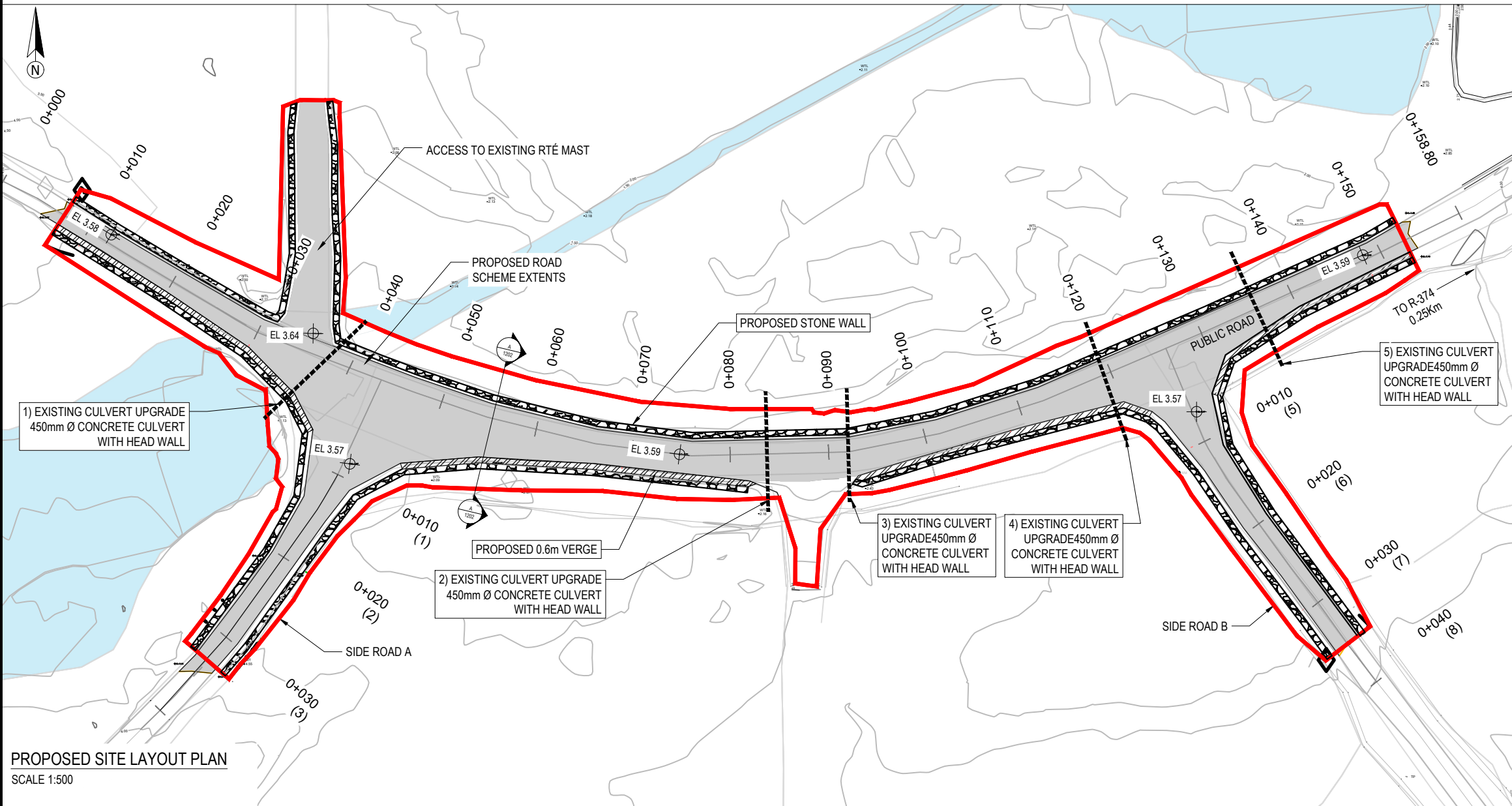
Leeson Enterprise Centre, Altamont Street,
 Westport, Co. Mayo F28 ET85
 Galway Technology Centre, Mervue Business
 Park, Mervue, Galway H91 D932



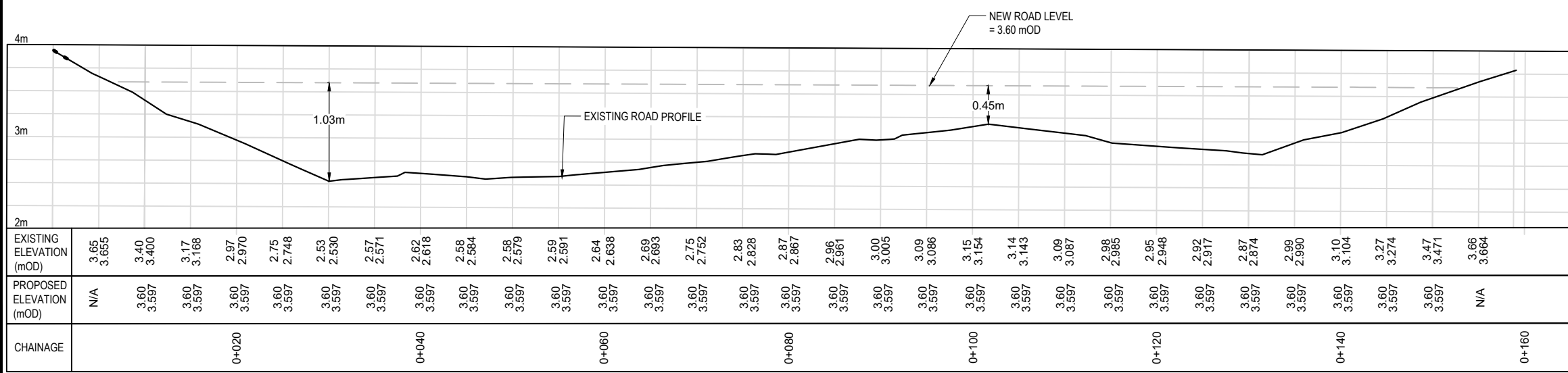
PROJECT TITLE:	CUAN NA LOINGE ROAD PROTECTION SCHEME	DATE:	OCTOBER 2024
AT:	AN CHEATHRÚ RUA THAIR, CO.GALWAY	DWG No:	1101
CLIENT:	GALWAY COUNTY COUNCIL	SCALE:	1:2500 @A3
JOB NUMBER:	24155	DRAWING BY:	ORAN KILLEEN
DRAWING TITLE:	SITE LOCATION MAP	CHECKED BY:	JAMES LANGAN
		REVISION:	PL03

SITE LOCATION MAP
SCALE 1:2500

A3 "neither this drawing (incl. All drawings in the drawing set related to this general notes drawing) nor any part thereof can be reproduced, transmitted or stored in any form or nature or used for any purpose other than the agreed use for this specific project without the written consent of Langan Consulting Engineers, copyright holder." further, Langan Consulting Engineers shall not be liable for the use by any person of the drawing or any part thereof for any purpose other than that for which the same were prepared for this specific project."



PROPOSED SITE LAYOUT PLAN
SCALE 1:500



PROPOSED ROAD ALIGNMENT LONG SECTION
SCALE NTS

LONGITUDINAL PROFILE

DRAWING BASED ON OSI DIGITAL VECTOR MAPPING FOR THE AREA. ORDNANCE SURVEY OF IRELAND LICENCE NO EN0080219 © ORDNANCE SURVEY OF IRELAND / GOVERNMENT OF IRELAND.

NOTES:

- ALL DIMENSIONS IN METERS UNLESS OTHERWISE NOTED.
- ALL COORDINATES ARE IN METERS AND RELATE TO ITM (IRISH TRANSVERSE MERCATOR) UNLESS OTHERWISE NOTED.
- ALL LEVELS IN METERS ARE RELATIVE TO ORDNANCE DATUM MALIN HEAD (OSGM15).
- DO NOT SCALE FROM DRAWINGS, USE FIGURED DIMENSIONS ONLY. ALL DIMENSIONS SHALL BE CONFIRMED ON SITE.
- DRAWINGS ARE FOR THE PURPOSES OUTLINED IN THE TITLE BOX ONLY.
- DRAWINGS ARE BASED ON SITE SURVEY INFORMATION AND OSI VECTOR MAPPING (2025).
- SITE LOCATION REFERENCE X=492948; Y=729969 (ITM)
- DIGITAL OS MAPPING:
 - OSI SHEET NUMBER: 3272-C
 - RECEIVED FROM GALWAY COUNTY COUNCIL ON 05/11/2024

LEGEND:

- PLANNING BOUNDARY
- PROPOSED STONE WALL
- PROPOSED 0.6m VERGE
- 5) EXISTING CULVERT UPGRADE 450mm Ø CONCRETE CULVERT WITH HEAD WALL

PLANNING

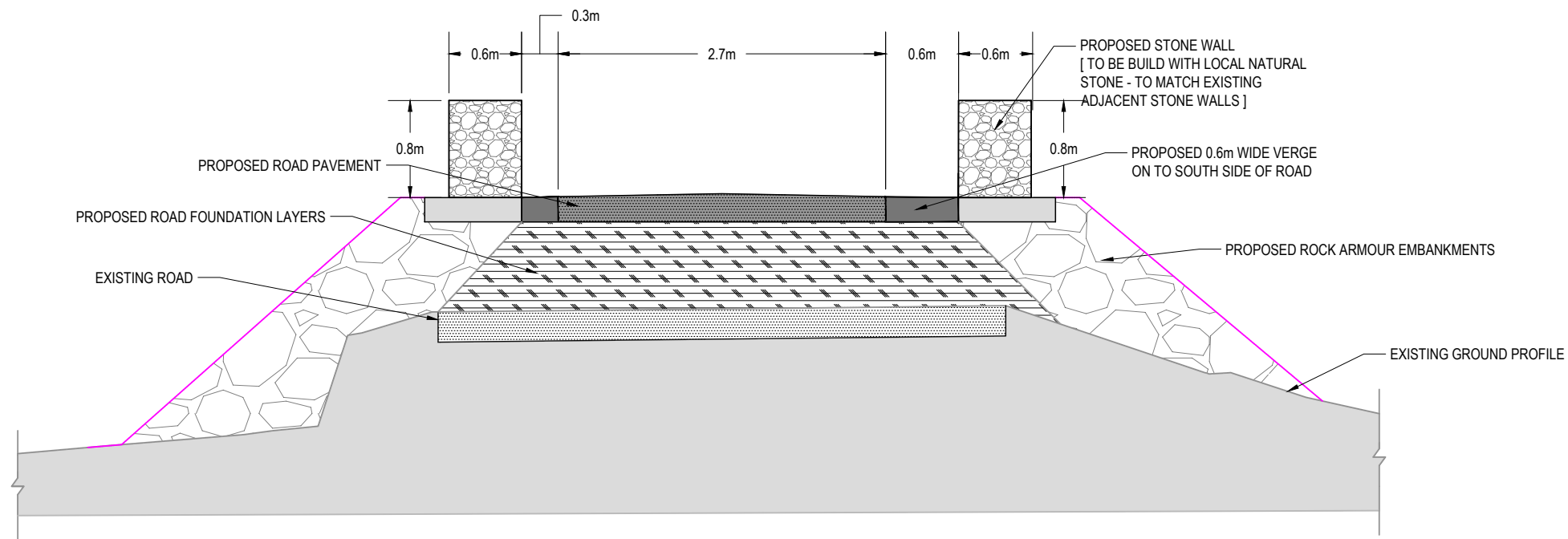
DATE	REV	BY	CHK	DESCRIPTION
11/07/25	PL03	OK	JL	PLANNING ISSUE
03/07/25	PL02	OK	JL	PLANNING ISSUE
11/06/25	PL01	OK	JL	PLANNING ISSUE
16/04/25	DR02	OK	JL	DRAFT ISSUE

REVISION HISTORY

Ph: +353 (0)98 689611 Mayo
+353 (0)91 396335 | Galway
Email: info@langaneng.ie
Web: www.langaneng.ie
Leeson Enterprise Centre, Altamont Street,
Westport, Co. Mayo F28 ET85
Galway Technology Centre, Mervue Business
Park, Mervue, Galway H91 D932



PROJECT TITLE: CUAN NA LOINGE ROAD PROTECTION SCHEME	DATE: MAR 2025
AT: AN CHEATHRÚ RUA THAIR, CO. GALWAY	DWG No: 1102
CLIENT: GALWAY COUNTY COUNCIL	SCALE: AS SHOWN @A3
JOB NUMBER: 24155	DRAWING BY: ORAN KILLEEN
DRAWING TITLE: PROPOSED SITE LAYOUT PLAN WITH PROPOSED ROAD ALIGNMENT LONG SECTION	CHECKED BY: JAMES LANGAN
REVISION: PL03	









PROPOSED TYPICAL ROAD RAISING DETAIL
SCALE 1:50

NOTES:

1. ALL DIMENSIONS IN METERS UNLESS OTHERWISE NOTED.
2. ALL COORDINATES ARE IN METERS AND RELATE TO ITM (IRISH TRANSVERSE MERCATOR) UNLESS OTHERWISE NOTED.
3. ALL LEVELS IN METERS ARE RELATIVE TO ORDNANCE DATUM MALIN HEAD (OSGM15).
4. DO NOT SCALE FROM DRAWINGS, USE FIGURED DIMENSIONS ONLY. ALL DIMENSIONS SHALL BE CONFIRMED ON SITE.
5. DRAWINGS ARE FOR THE PURPOSES OUTLINED IN THE TITLE BOX ONLY.
6. DRAWINGS ARE BASED ON SITE SURVEY INFORMATION AND OSI VECTOR MAPPING (2025).
7. SITE LOCATION REFERENCE X=492948; Y=729969 (ITM)
8. DIGITAL OS MAPPING:
 - 8.1 OSI SHEET NUMBER: 3272-C
 - 8.2 RECEIVED FROM GALWAY COUNTY COUNCIL ON 05/11/2024

LEGEND:

- PROPOSED :**
-  PROPOSED ROAD PAVEMENT
 -  PROPOSED ROCK ARMOUR EMBANKMENTS
 -  PROPOSED STONE WALLS
 -  PROPOSED ROAD FOUNDATION
- EXISTING :**
-  EXISTING ROAD
 -  EXISTING GROUND PROFILE

PLANNING

THIS DRAWING TO BE READ IN CONJUNCTION WITH THE PROJECT SPECIFICATIONS AND REPORTS.

11/07/25	PL03	OK	JL	PLANNING ISSUE
03/07/25	PL02	OK	JL	PLANNING ISSUE
12/06/25	PL01	OK	JL	PLANNING ISSUE
16/04/25	DR01	OK	JL	DRAFT ISSUE

DATE	REV	BY	CHK	DESCRIPTION
------	-----	----	-----	-------------

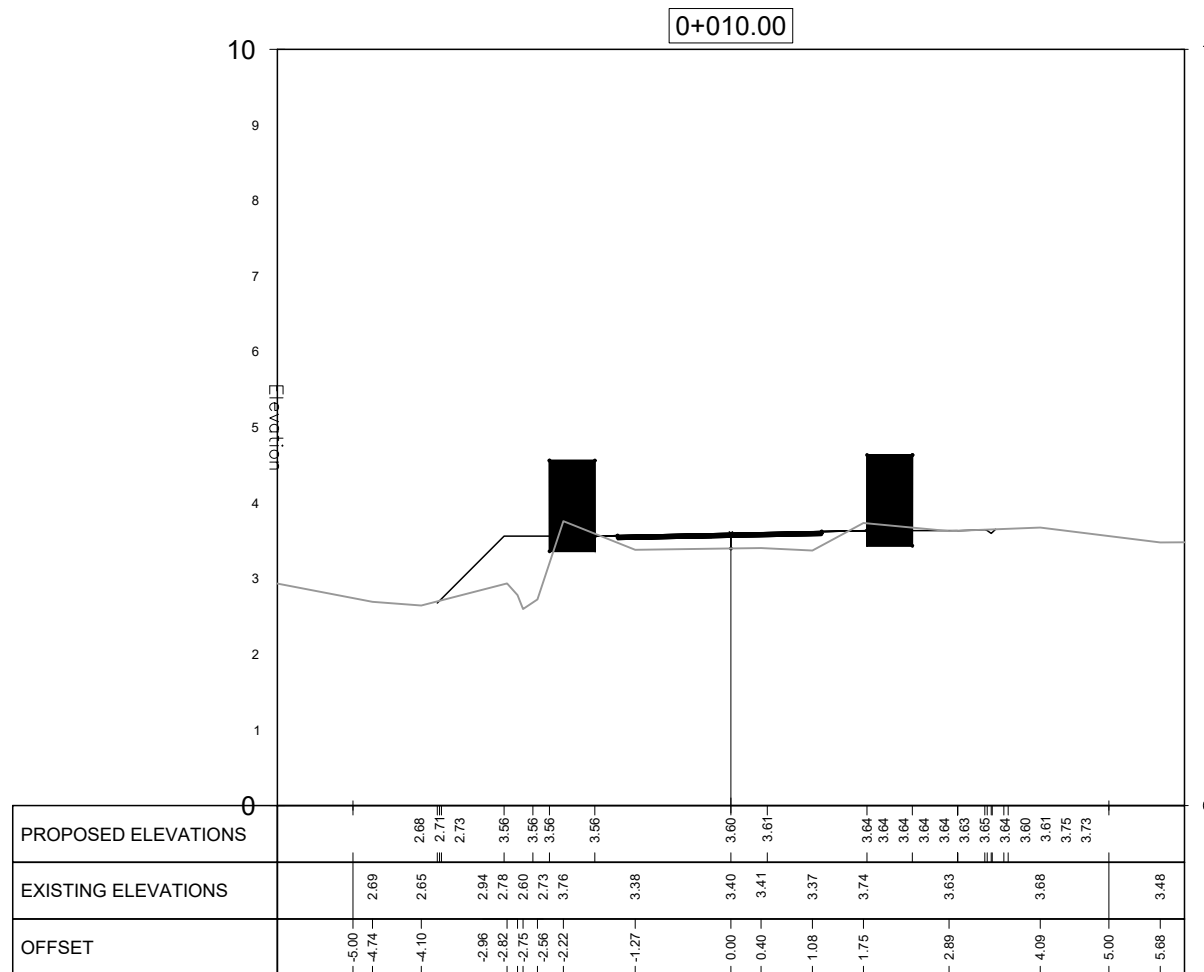
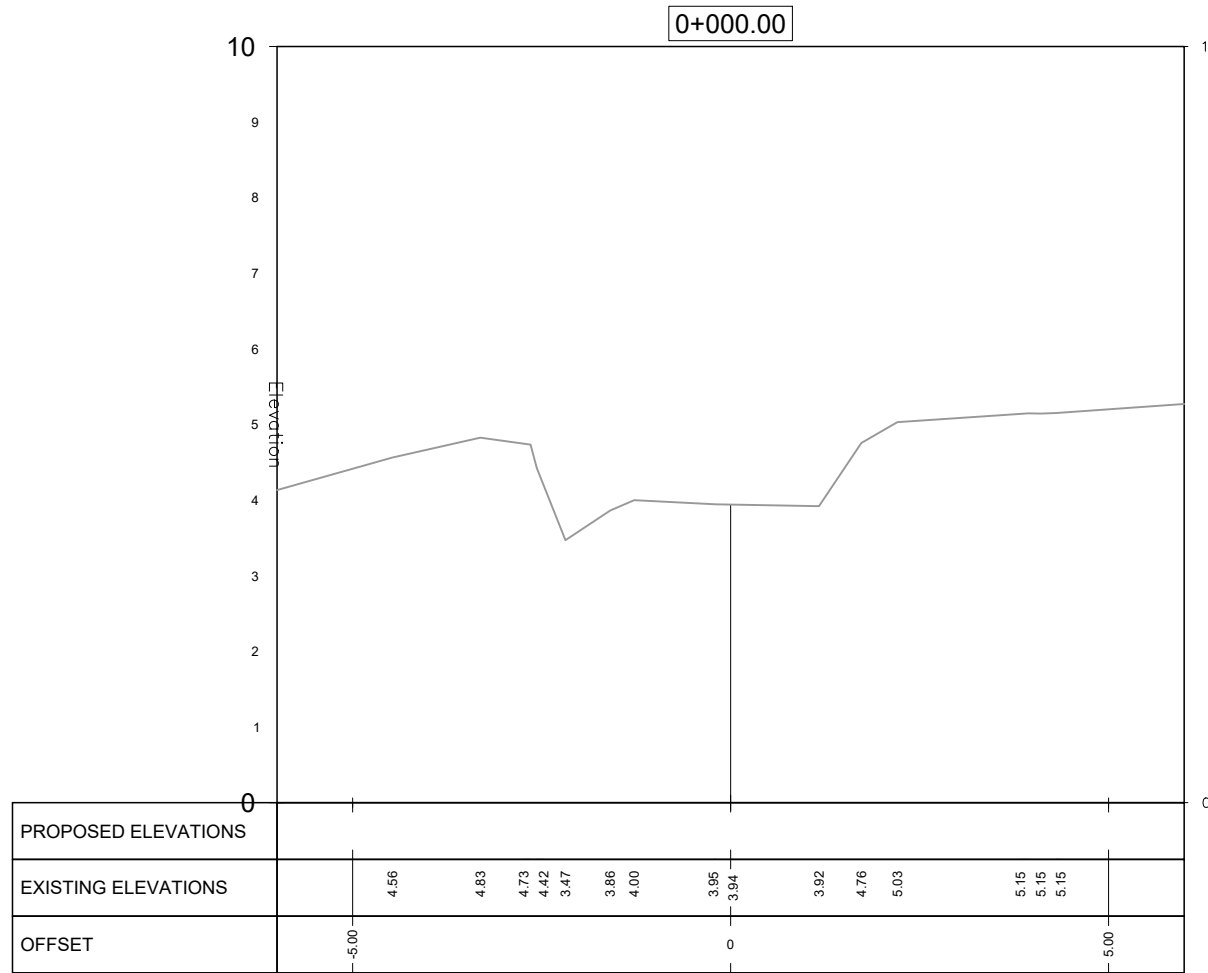
REVISION HISTORY

Ph: +353 (0)98 68961 | Mayo
+353 (0)91 396335 | Galway
Email: info@langaneng.ie
Web: www.langaneng.ie
Leeson Enterprise Centre, Altamont Street,
Westport, Co. Mayo F28 ET85
Galway Technology Centre, Mervue Business
Park, Mervue, Galway H91 D932



PROJECT TITLE:	CUAN NA LOINGE ROAD PROTECTION SCHEME	DATE:	APRIL 2025
AT :	AN CHEATHRÚ RUA THAIR, CO. GALWAY	DWG No:	1201
CLIENT:	GALWAY COUNTY COUNCIL	SCALE:	1:50@A3
JOB NUMBER:	24155	DRAWING BY:	ORAN KILLEEN
DRAWING TITLE:	PROPOSED ROAD CROSS SECTION A-A	CHECKED BY:	JAMES LANGAN
		REVISION:	PL03

A3 "neither this drawing (incl. All drawings in the drawing set related to this general notes drawing) nor any part thereof can be reproduced, transmitted or stored in any form or nature or used for any purpose other than the agreed use for this specific project without the written consent of Langan Consulting Engineers, copyright holder." further, Langan Consulting Engineers shall not be liable for the use by any person of the drawing or any part thereof for any purpose other than that for which the same were prepared for this specific project."



**PROPOSED ROAD ALIGNMENT
CROSS SECTIONS**
SCALE 1:100

NOTES:

1. ALL DIMENSIONS IN METERS UNLESS OTHERWISE NOTED.
2. ALL COORDINATES ARE IN METERS AND RELATE TO ITM (IRISH TRANSVERSE MERCATOR) UNLESS OTHERWISE NOTED.
3. ALL LEVELS IN METERS ARE RELATIVE TO ORDNANCE DATUM MALIN HEAD (OSGM15).
4. DO NOT SCALE FROM DRAWINGS, USE FIGURED DIMENSIONS ONLY.
ALL DIMENSIONS SHALL BE CONFIRMED ON SITE.
5. DRAWINGS ARE FOR THE PURPOSES OUTLINED IN THE TITLE BOX ONLY.
6. DRAWINGS ARE BASED ON SITE SURVEY INFORMATION AND OSI VECTOR MAPPING (2025).
7. DIGITAL OS MAPPING:
 - 7.1 OSI SHEET NUMBER: 3272-C
 - 7.2 RECEIVED FROM GALWAY COUNTY COUNCIL ON 05/11/2024

PLANNING

DATE	REV	BY	CHK	DESCRIPTION
11/07/25	PL03	OK	JL	PLANNING ISSUE
03/07/25	PL02	OK	JL	PLANNING ISSUE
11/06/25	PL01	OK	JL	PLANNING ISSUE
13/05/25	DR02	OK	JL	DRAFT ISSUE

REVISION HISTORY

Ph: +353 (0)98 689611 Mayo
+353 (0)91 396335 | Galway
Email: info@langaneng.ie
Web: www.langaneng.ie

Leeson Enterprise Centre, Altamont Street,
Westport, Co. Mayo F28 ET85
Galway Technology Centre, Mervue Business
Park, Mervue, Galway H91 D932

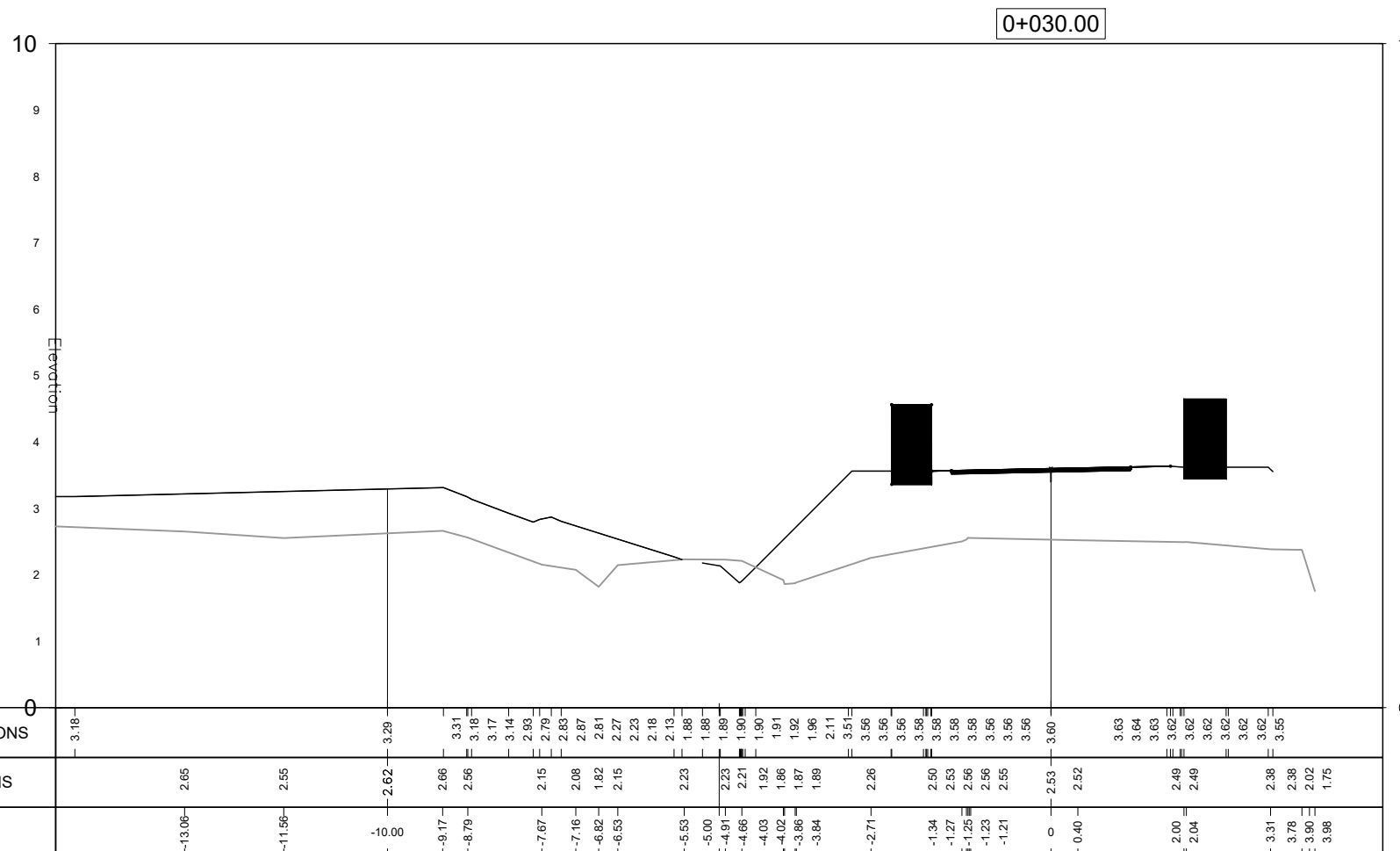
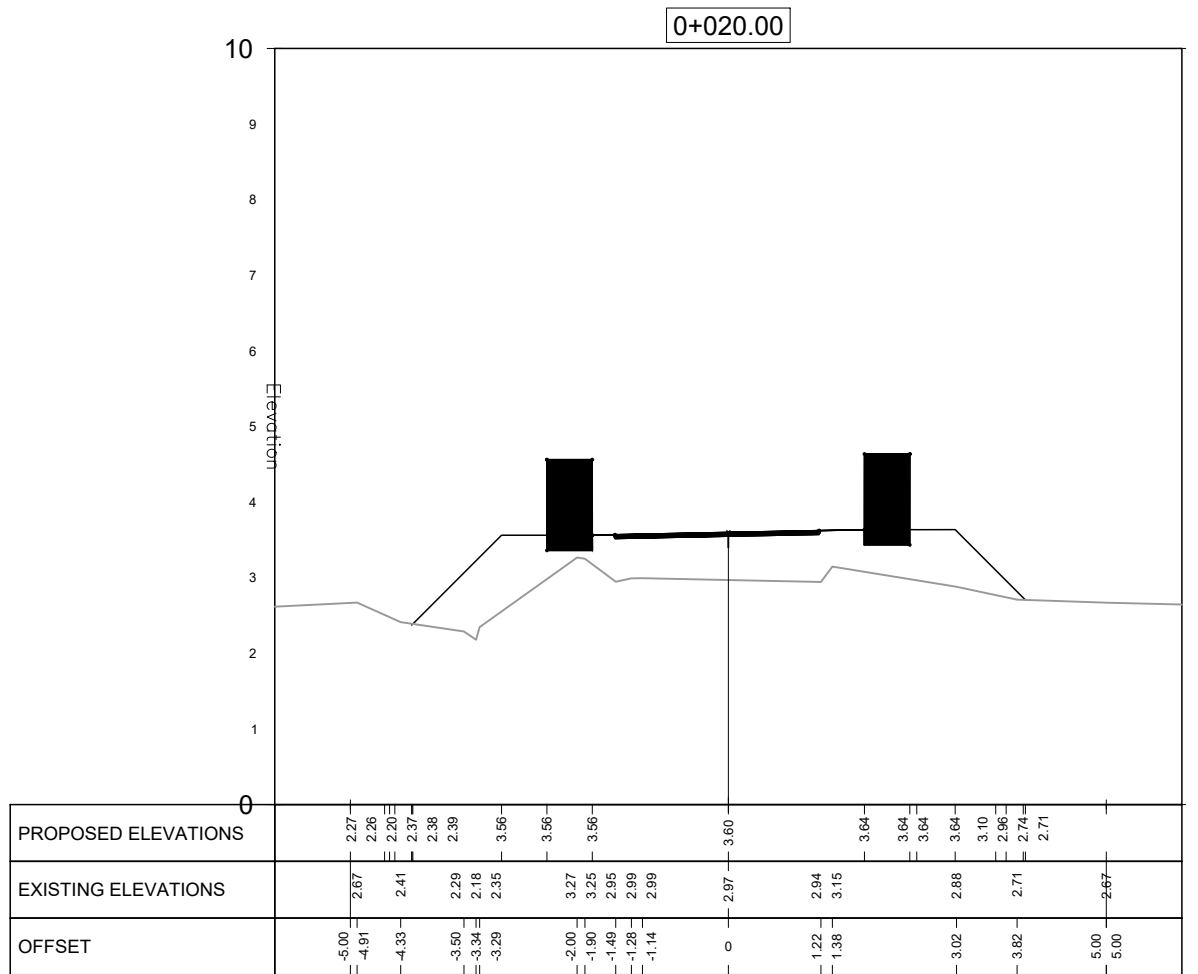


PROJECT TITLE: CUAN NA LOINGE ROAD PROTECTION SCHEME	DATE: MAR 25
AT: AN CHEATHRÚ RUA THIAR, CO.GALWAY	DWG No: 1301
CLIENT: GALWAY COUNTY COUNCIL	SCALE: 1:100 @A3
JOB NUMBER: 24155	DRAWING BY: ORAN KILLEEN
DRAWING TITLE: PROPOSED ROAD ALIGNMENT CROSS SECTIONS	CHECKED BY: JAMES LANGAN
REVISION:	PL03

"neither this drawing (incl. All drawings in the drawing set related to this general notes drawing) nor any part thereof can be reproduced, transmitted or stored in any form or nature or used for any purpose other than the agreed use for this specific project without the written consent of Langan Consulting Engineers, copyright holder." further, Langan Consulting Engineers shall not be liable for the use by any person of the drawing or any part thereof for any purpose other than that for which the same were prepared for this specific project."

NOTES:

- 1. ALL DIMENSIONS IN METERS UNLESS OTHERWISE NOTED.
- 2. ALL COORDINATES ARE IN METERS AND RELATE TO ITM (IRISH TRANSVERSE MERCATOR) UNLESS OTHERWISE NOTED.
- 3. ALL LEVELS IN METERS ARE RELATIVE TO ORDNANCE DATUM MALIN HEAD (OSGM15).
- 4. DO NOT SCALE FROM DRAWINGS, USE FIGURED DIMENSIONS ONLY. ALL DIMENSIONS SHALL BE CONFIRMED ON SITE.
- 5. DRAWINGS ARE FOR THE PURPOSES OUTLINED IN THE TITLE BOX ONLY.
- 6. DRAWINGS ARE BASED ON SITE SURVEY INFORMATION AND OSI VECTOR MAPPING (2025).
- 7. DIGITAL OS MAPPING:
 - 7.1 OSI SHEET NUMBER: 3272-C
 - 7.2 RECEIVED FROM GALWAY COUNTY COUNCIL ON 05/11/2024



PROPOSED ROAD ALIGNMENT CROSS SECTIONS SCALE 1:100

PROPOSED ELEVATIONS	EXISTING ELEVATIONS	OFFSET
3.18		
3.28	2.65	-13.06
3.31	2.56	-11.56
3.17	2.66	-10.00
3.14	2.56	-9.17
2.93	2.15	-8.79
2.79	2.15	-8.79
2.83	2.08	-7.67
2.87	1.82	-7.16
2.81	2.27	-6.62
2.23	2.15	-6.53
2.18	2.18	-6.53
2.13	2.23	-5.53
1.88	2.23	-5.00
1.88	2.23	-4.66
1.89	2.23	-4.66
1.90	2.21	-4.91
1.90	1.92	-4.03
1.86	1.86	-4.02
1.87	1.87	-3.86
1.96	1.80	-3.84
2.11	2.11	-2.71
3.51	2.26	-2.71
3.56	2.50	-1.34
3.56	2.53	-1.27
3.58	2.56	-1.25
3.58	2.56	-1.23
3.56	2.55	-1.21
3.56	2.55	0
3.60	2.63	0.40
3.63	2.52	0.40
3.64	2.49	2.00
3.63	2.49	2.04
3.63	2.49	2.04
3.62	2.38	3.31
3.62	2.38	3.31
3.62	2.02	3.78
3.55	2.02	3.90
	1.75	3.98

PLANNING

DATE	REV	BY	CHK	DESCRIPTION
11/07/25	PL03	OK	JL	PLANNING ISSUE
03/07/25	PL02	OK	JL	PLANNING ISSUE
11/06/25	PL01	OK	JL	PLANNING ISSUE
13/05/25	DR02	OK	JL	DRAFT ISSUE

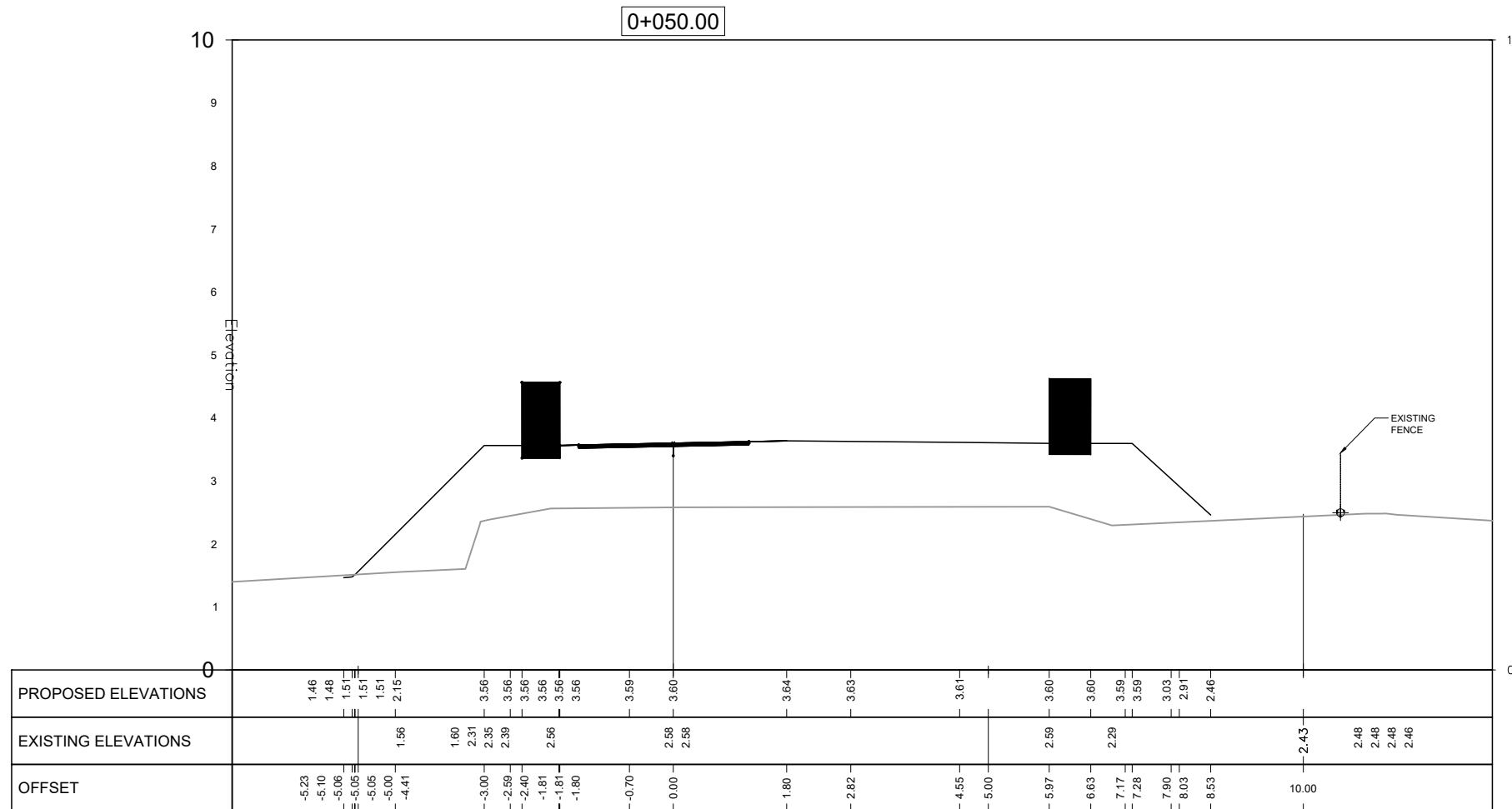
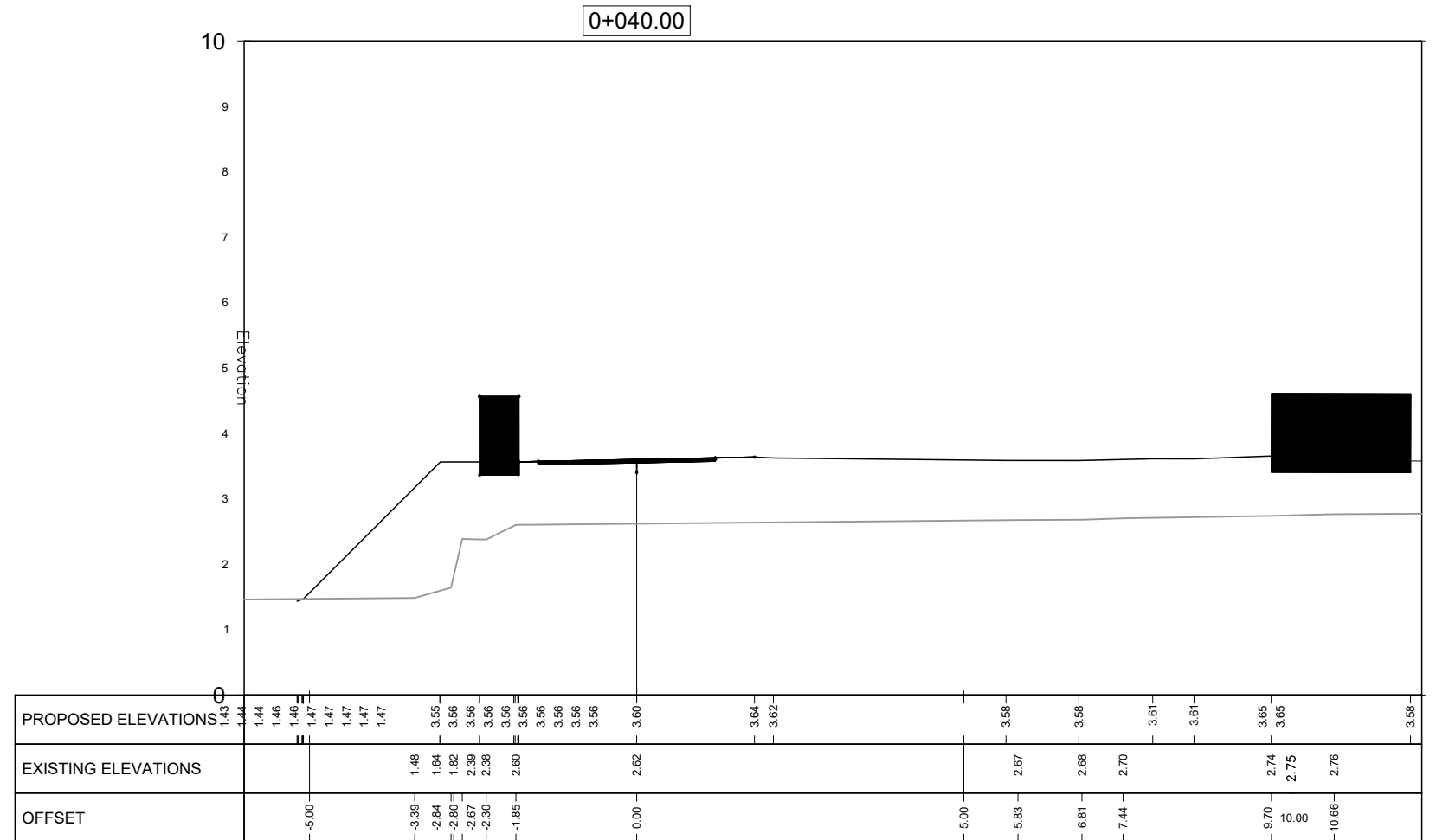
REVISION HISTORY

Ph: +353 (0)98 689611 Mayo
+353 (0)91 396335 | Galway
Email: info@langaneng.ie
Web: www.langaneng.ie
Leeson Enterprise Centre, Altamount Street,
Westport, Co. Mayo F28 ET85
Galway Technology Centre, Mervue Business
Park, Mervue, Galway H91 D932



PROJECT TITLE: CUAN NA LOINGE ROAD PROTECTION SCHEME	DATE: MAR 25
AT: AN CHEATHRÚ RUA THIAIR, CO.GALWAY	DWG No: 1302
CLIENT: GALWAY COUNTY COUNCIL	SCALE: 1:100 @A3
JOB NUMBER: 24155	DRAWING BY: ORAN KILLEEN
DRAWING TITLE: PROPOSED ROAD ALIGNMENT CROSS SECTIONS	CHECKED BY: JAMES LANGAN
REVISION: PL03	

A3 "neither this drawing (incl. All drawings in the drawing set related to this general notes drawing) nor any part thereof can be reproduced, transmitted or stored in any form or nature or used for any purpose other than the agreed use for this specific project without the written consent of Langan Consulting Engineers, copyright holder." further, Langan Consulting Engineers shall not be liable for the use by any person of the drawing or any part thereof for any purpose other than that for which the same were prepared for this specific project."



**PROPOSED ROAD ALIGNMENT
CROSS SECTIONS
SCALE 1:100**

DRAWING BASED ON OSI DIGITAL VECTOR MAPPING FOR THE AREA. ORDNANCE SURVEY OF IRELAND LICENCE NO EN0080219
© ORDNANCE SURVEY OF IRELAND / GOVERNMENT OF IRELAND.

NOTES:

- ALL DIMENSIONS IN METERS UNLESS OTHERWISE NOTED.
- ALL COORDINATES ARE IN METERS AND RELATE TO ITM (IRISH TRANSVERSE MERCATOR) UNLESS OTHERWISE NOTED.
- ALL LEVELS IN METERS ARE RELATIVE TO ORDNANCE DATUM MALIN HEAD (OSGM15).
- DO NOT SCALE FROM DRAWINGS, USE FIGURED DIMENSIONS ONLY.
ALL DIMENSIONS SHALL BE CONFIRMED ON SITE.
- DRAWINGS ARE FOR THE PURPOSES OUTLINED IN THE TITLE BOX ONLY.
- DRAWINGS ARE BASED ON SITE SURVEY INFORMATION AND OSI VECTOR MAPPING (2025).
- DIGITAL OS MAPPING:
 - OSI SHEET NUMBER: 3272-C
 - RECEIVED FROM GALWAY COUNTY COUNCIL ON 05/11/2024

PLANNING

11/07/25	PL03	OK	JL	PLANNING ISSUE
03/07/25	PL02	OK	JL	PLANNING ISSUE
11/06/25	PL01	OK	JL	PLANNING ISSUE
13/05/25	DR02	OK	JL	DRAFT ISSUE

DATE	REV	BY	CHK	DESCRIPTION
------	-----	----	-----	-------------

REVISION HISTORY

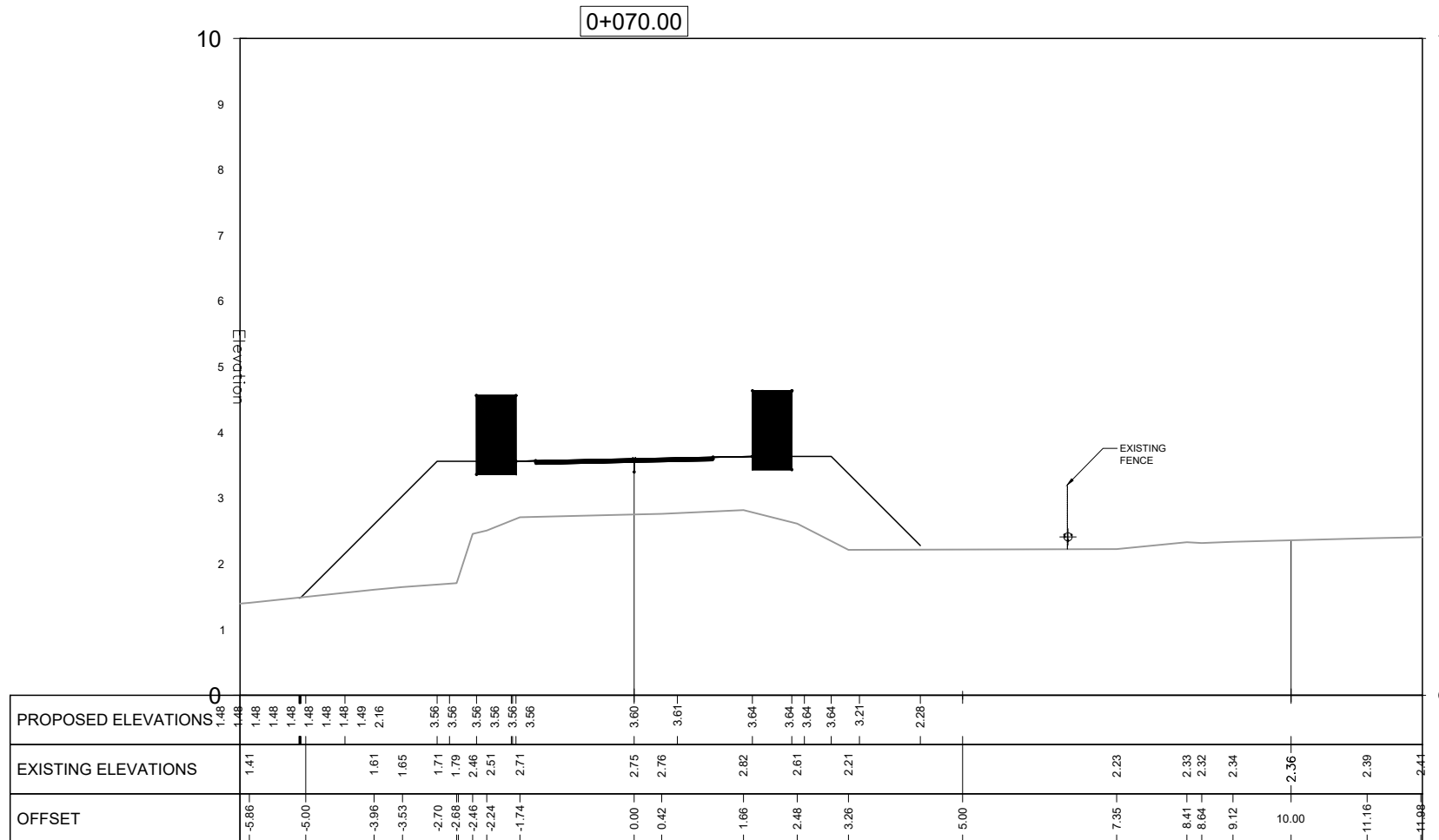
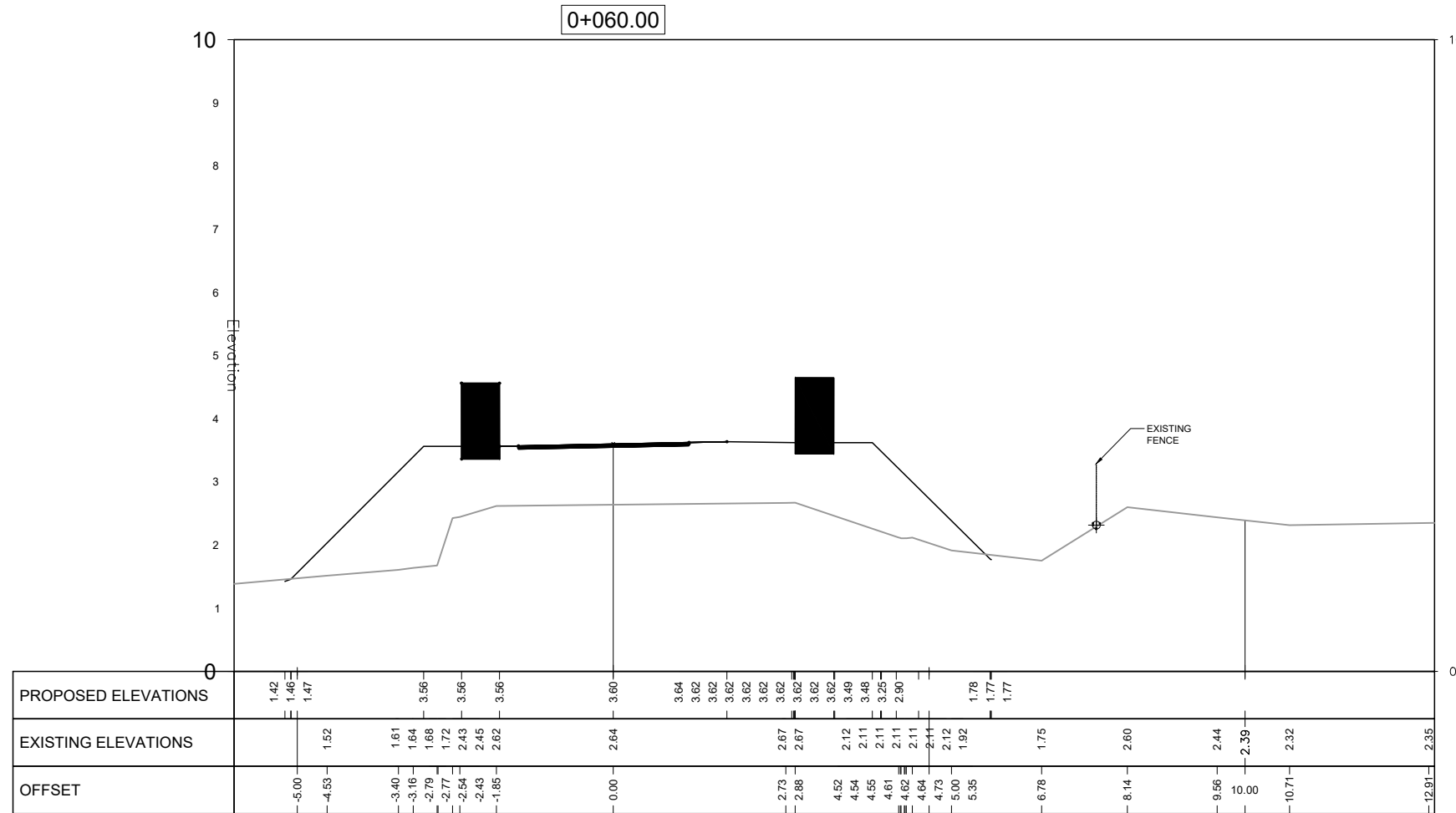
Ph: +353 (0)98 689611 Mayo
+353 (0)91 396335 | Galway
Email: info@langaneng.ie
Web: www.langaneng.ie



Leeson Enterprise Centre, Altamont Street,
Westport, Co. Mayo F28 ET85
Galway Technology Centre, Mervue Business
Park, Mervue, Galway H91 D932

PROJECT TITLE:	CUAN NA LOINGE ROAD PROTECTION SCHEME	DATE:	MAR 25
AT:	AN CHEATHRÚ RUA THIAIR, CO. GALWAY	DWG No:	1303
CLIENT:	GALWAY COUNTY COUNCIL	SCALE:	1:100 @A3
JOB NUMBER:	24155	DRAWING BY:	ORAN KILLEEN
DRAWING TITLE:	PROPOSED ROAD ALIGNMENT CROSS SECTIONS	CHECKED BY:	JAMES LANGAN
		REVISION:	PL03

A3 "neither this drawing (incl. All drawings in the drawing set related to this general notes drawing) nor any part thereof can be reproduced, transmitted or stored in any form or nature or used for any purpose other than the agreed use for this specific project without the written consent of Langan Consulting Engineers, copyright holder." further, Langan Consulting Engineers shall not be liable for the use by any person of the drawing or any part thereof for any purpose other than that for which the same were prepared for this specific project."



**PROPOSED ROAD ALIGNMENT
CROSS SECTIONS**
SCALE 1:100

NOTES:

- ALL DIMENSIONS IN METERS UNLESS OTHERWISE NOTED.
- ALL COORDINATES ARE IN METERS AND RELATE TO ITM (IRISH TRANSVERSE MERCATOR) UNLESS OTHERWISE NOTED.
- ALL LEVELS IN METERS ARE RELATIVE TO ORDNANCE DATUM MALIN HEAD (OSGM15).
- DO NOT SCALE FROM DRAWINGS, USE FIGURED DIMENSIONS ONLY.
ALL DIMENSIONS SHALL BE CONFIRMED ON SITE.
- DRAWINGS ARE FOR THE PURPOSES OUTLINED IN THE TITLE BOX ONLY.
- DRAWINGS ARE BASED ON SITE SURVEY INFORMATION AND OSI VECTOR MAPPING (2025).
- DIGITAL OS MAPPING:
 - OSI SHEET NUMBER: 3272-C
 - RECEIVED FROM GALWAY COUNTY COUNCIL ON 05/11/2024

PLANNING

DATE	REV	BY	CHK	DESCRIPTION
11/07/25	PL03	OK	JL	PLANNING ISSUE
03/07/25	PL02	OK	JL	PLANNING ISSUE
11/06/25	PL01	OK	JL	PLANNING ISSUE
13/05/25	DR02	OK	JL	DRAFT ISSUE

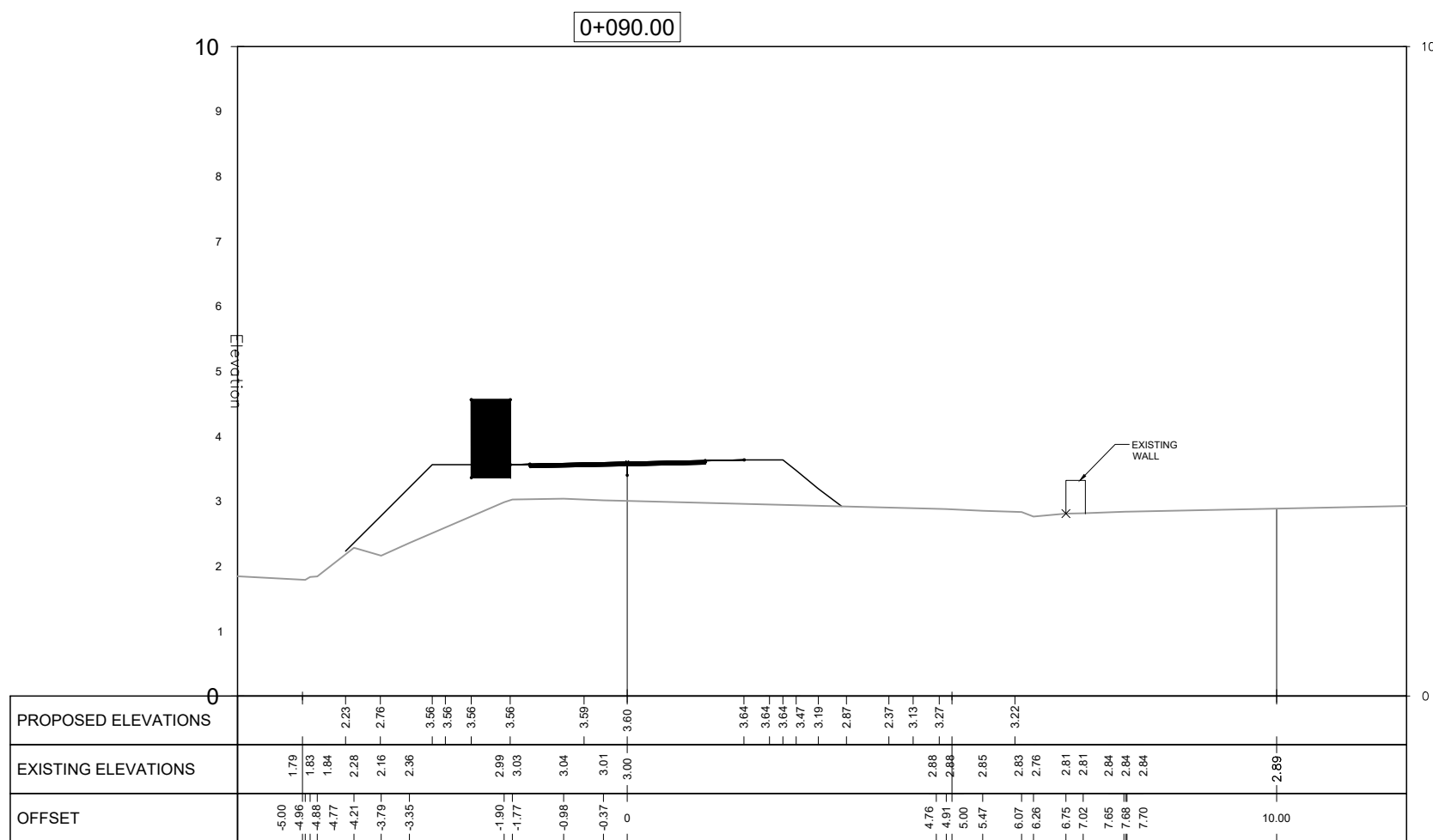
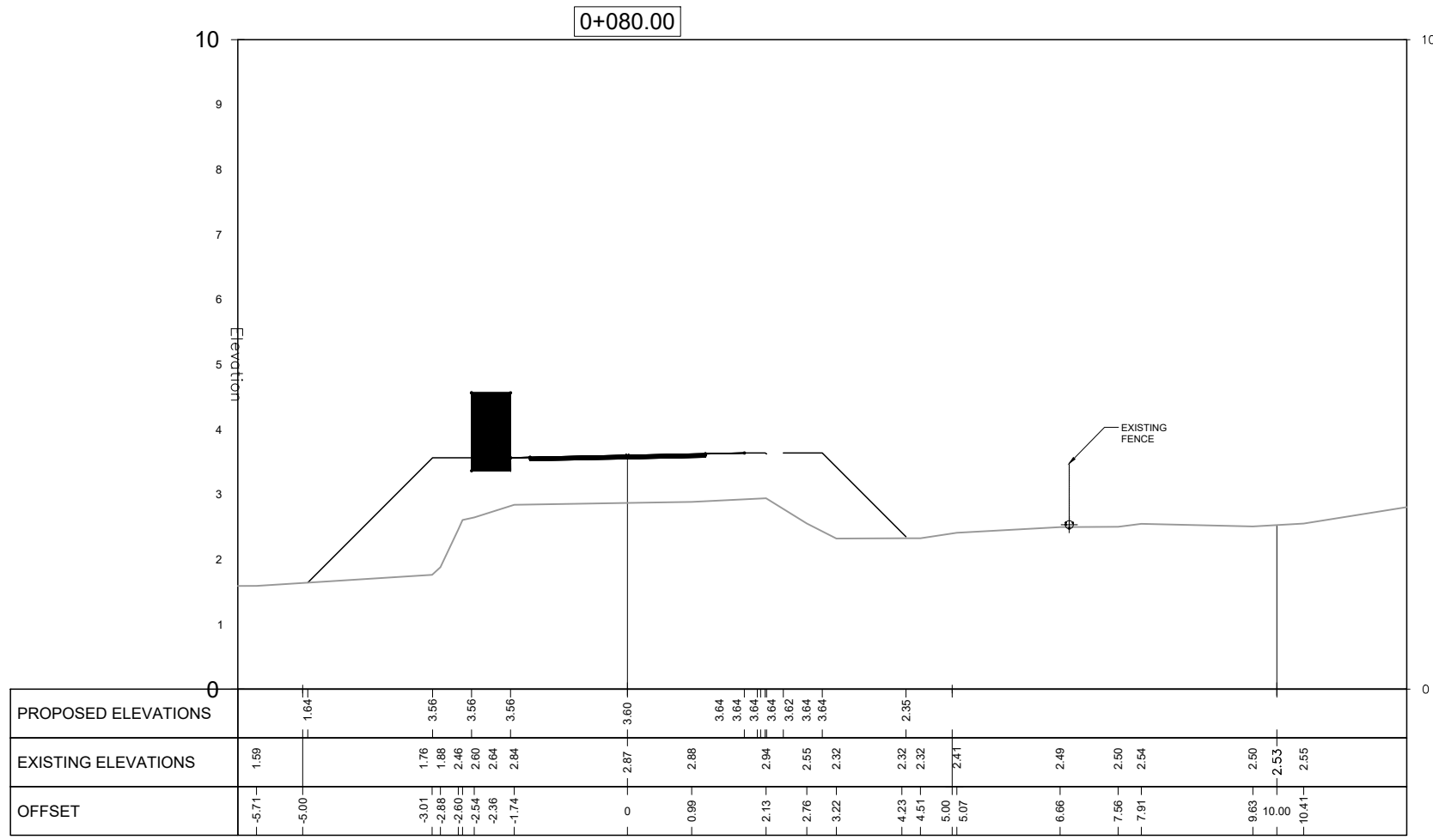
REVISION HISTORY

Ph: +353 (0)98 689611 Mayo
+353 (0)91 396335 | Galway
Email: info@langaneng.ie
Web: www.langaneng.ie
Leeson Enterprise Centre, Altamont Street,
Westport, Co. Mayo F28 ET85
Galway Technology Centre, Mervue Business
Park, Mervue, Galway H91 D932



PROJECT TITLE: CUAN NA LOINGE ROAD PROTECTION SCHEME	DATE: MAR 25
AT: AN CHEATHRÚ RUA THIAR, CO.GALWAY	DWG No: 1304
CLIENT: GALWAY COUNTY COUNCIL	SCALE: 1:100 @A3
JOB NUMBER: 24155	DRAWING BY: ORAN KILLEEN
DRAWING TITLE: PROPOSED ROAD ALIGNMENT CROSS SECTIONS	CHECKED BY: JAMES LANGAN
	REVISION: PL03

A3 "neither this drawing (incl. All drawings in the drawing set related to this general notes drawing) nor any part thereof can be reproduced, transmitted or stored in any form or nature or used for any purpose other than the agreed use for this specific project without the written consent of Langan Consulting Engineers, copyright holder." further, Langan Consulting Engineers shall not be liable for the use by any person of the drawing or any part thereof for any purpose other than that for which the same were prepared for this specific project."



PROPOSED ROAD ALIGNMENT CROSS SECTIONS
SCALE 1:100

- NOTES:**
- ALL DIMENSIONS IN METERS UNLESS OTHERWISE NOTED.
 - ALL COORDINATES ARE IN METERS AND RELATE TO ITM (IRISH TRANSVERSE MERCATOR) UNLESS OTHERWISE NOTED.
 - ALL LEVELS IN METERS ARE RELATIVE TO ORDNANCE DATUM MALIN HEAD (OSGM15).
 - DO NOT SCALE FROM DRAWINGS, USE FIGURED DIMENSIONS ONLY. ALL DIMENSIONS SHALL BE CONFIRMED ON SITE.
 - DRAWINGS ARE FOR THE PURPOSES OUTLINED IN THE TITLE BOX ONLY.
 - DRAWINGS ARE BASED ON SITE SURVEY INFORMATION AND OSI VECTOR MAPPING (2025).
 - DIGITAL OS MAPPING:
 - OSI SHEET NUMBER: 3272-C
 - RECEIVED FROM GALWAY COUNTY COUNCIL ON 05/11/2024

PLANNING

DATE	REV	BY	CHK	DESCRIPTION
11/07/25	PL03	OK	JL	PLANNING ISSUE
03/07/25	PL02	OK	JL	PLANNING ISSUE
11/06/25	PL01	OK	JL	PLANNING ISSUE
13/05/25	DR02	OK	JL	DRAFT ISSUE

REVISION HISTORY

Ph: +353 (0)98 689611 Mayo
+353 (0)91 396335 | Galway
Email: info@langaneng.ie
Web: www.langaneng.ie

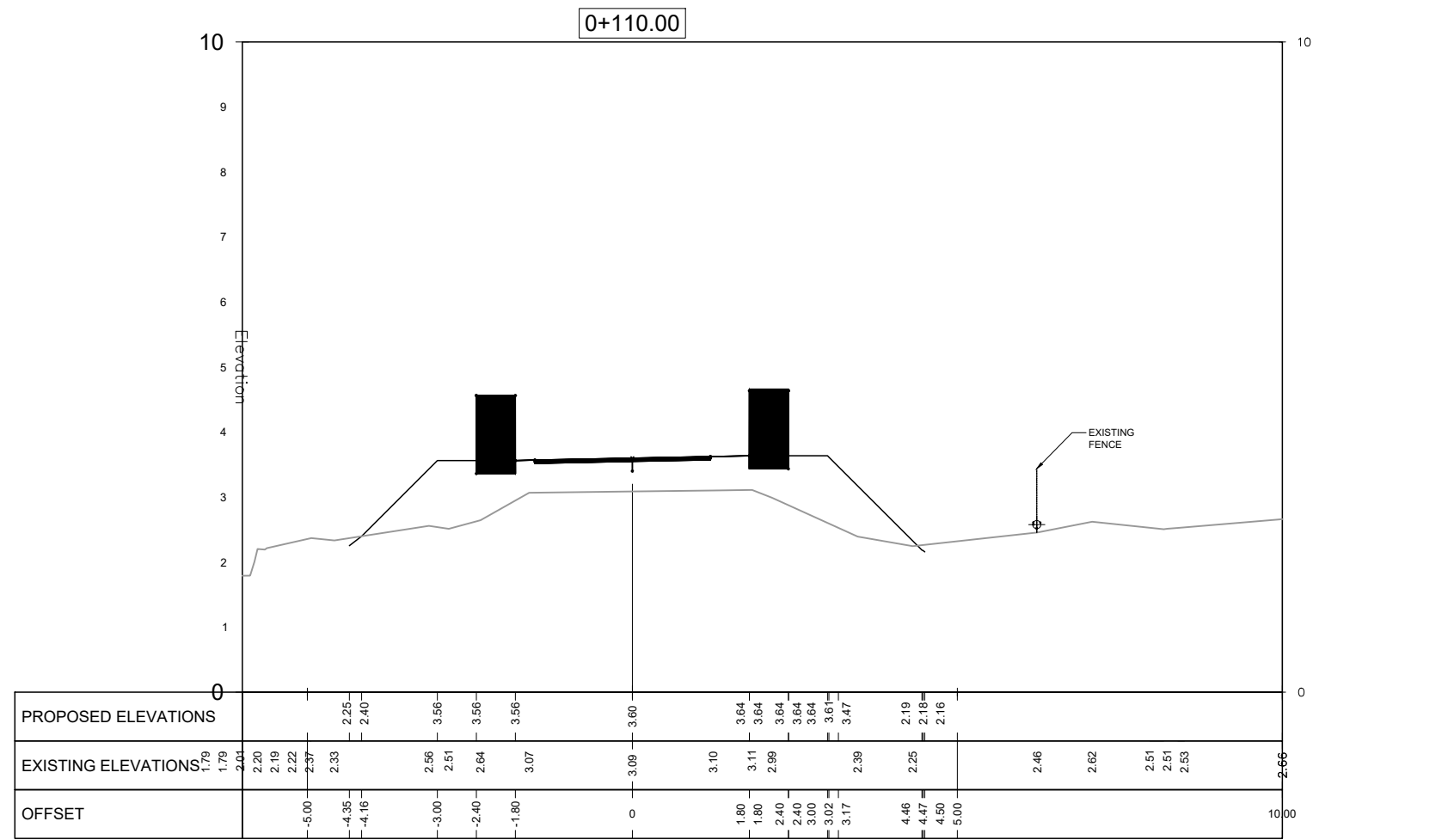
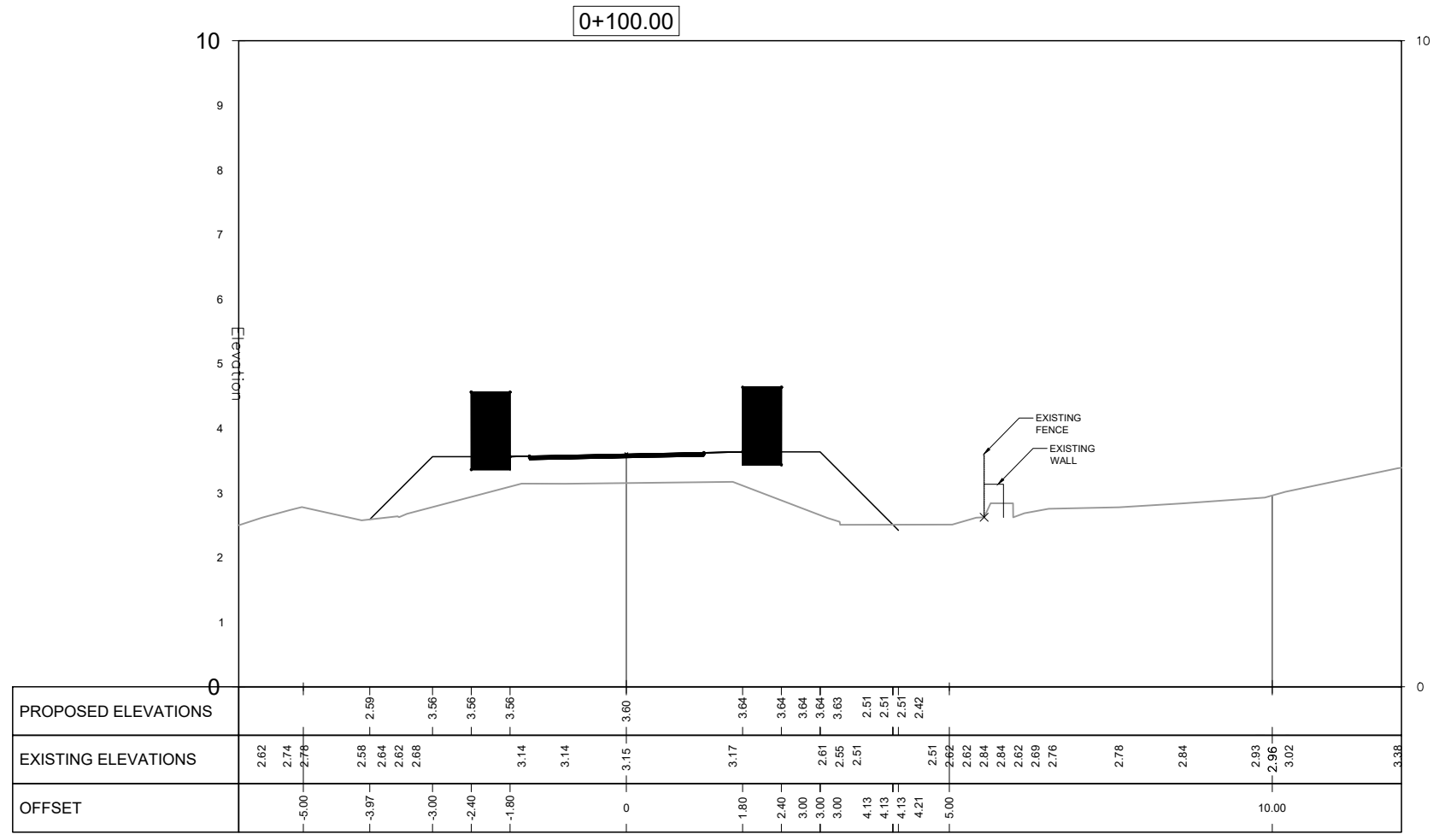
Leeson Enterprise Centre, Altamont Street,
Westport, Co. Mayo F28 ET85
Galway Technology Centre, Mervue Business
Park, Mervue, Galway H91 D932



PROJECT TITLE: CUAN NA LOINGE ROAD PROTECTION SCHEME	DATE: MAR 25
AT: AN CHEATHRÚ RUA THÍAR, CO. GALWAY	DWG No: 1305
CLIENT: GALWAY COUNTY COUNCIL	SCALE: 1:100 @A3
JOB NUMBER: 24155	DRAWING BY: ORAN KILLEEN
DRAWING TITLE: PROPOSED ROAD ALIGNMENT CROSS SECTIONS	CHECKED BY: JAMES LANGAN
REVISION:	PL03

DRAWING BASED ON OSI DIGITAL VECTOR MAPPING FOR THE AREA. ORDNANCE SURVEY OF IRELAND LICENCE NO EN0080219
© ORDNANCE SURVEY OF IRELAND / GOVERNMENT OF IRELAND.

A3 "neither this drawing (incl. All drawings in the drawing set related to this general notes drawing) nor any part thereof can be reproduced, transmitted or stored in any form or nature or used for any purpose other than the agreed use for this specific project without the written consent of Langan Consulting Engineers, copyright holder." further, Langan Consulting Engineers shall not be liable for the use by any person of the drawing or any part thereof for any purpose other than that for which the same were prepared for this specific project."



**PROPOSED ROAD ALIGNMENT
CROSS SECTIONS**
SCALE 1:100

NOTES:

1. ALL DIMENSIONS IN METERS UNLESS OTHERWISE NOTED.
2. ALL COORDINATES ARE IN METERS AND RELATE TO ITM (IRISH TRANSVERSE MERCATOR) UNLESS OTHERWISE NOTED.
3. ALL LEVELS IN METERS ARE RELATIVE TO ORDNANCE DATUM MALIN HEAD (OSGM15).
4. DO NOT SCALE FROM DRAWINGS, USE FIGURED DIMENSIONS ONLY.
ALL DIMENSIONS SHALL BE CONFIRMED ON SITE.
5. DRAWINGS ARE FOR THE PURPOSES OUTLINED IN THE TITLE BOX ONLY.
6. DRAWINGS ARE BASED ON SITE SURVEY INFORMATION AND OSI VECTOR MAPPING (2025).
7. DIGITAL OS MAPPING:
 - 7.1 OSI SHEET NUMBER: 3272-C
 - 7.2 RECEIVED FROM GALWAY COUNTY COUNCIL ON 05/11/2024

PLANNING

DATE	REV	BY	CHK	DESCRIPTION
11/07/25	PL03	OK	JL	PLANNING ISSUE
03/07/25	PL02	OK	JL	PLANNING ISSUE
11/06/25	PL01	OK	JL	PLANNING ISSUE
13/05/25	DR02	OK	JL	DRAFT ISSUE

REVISION HISTORY

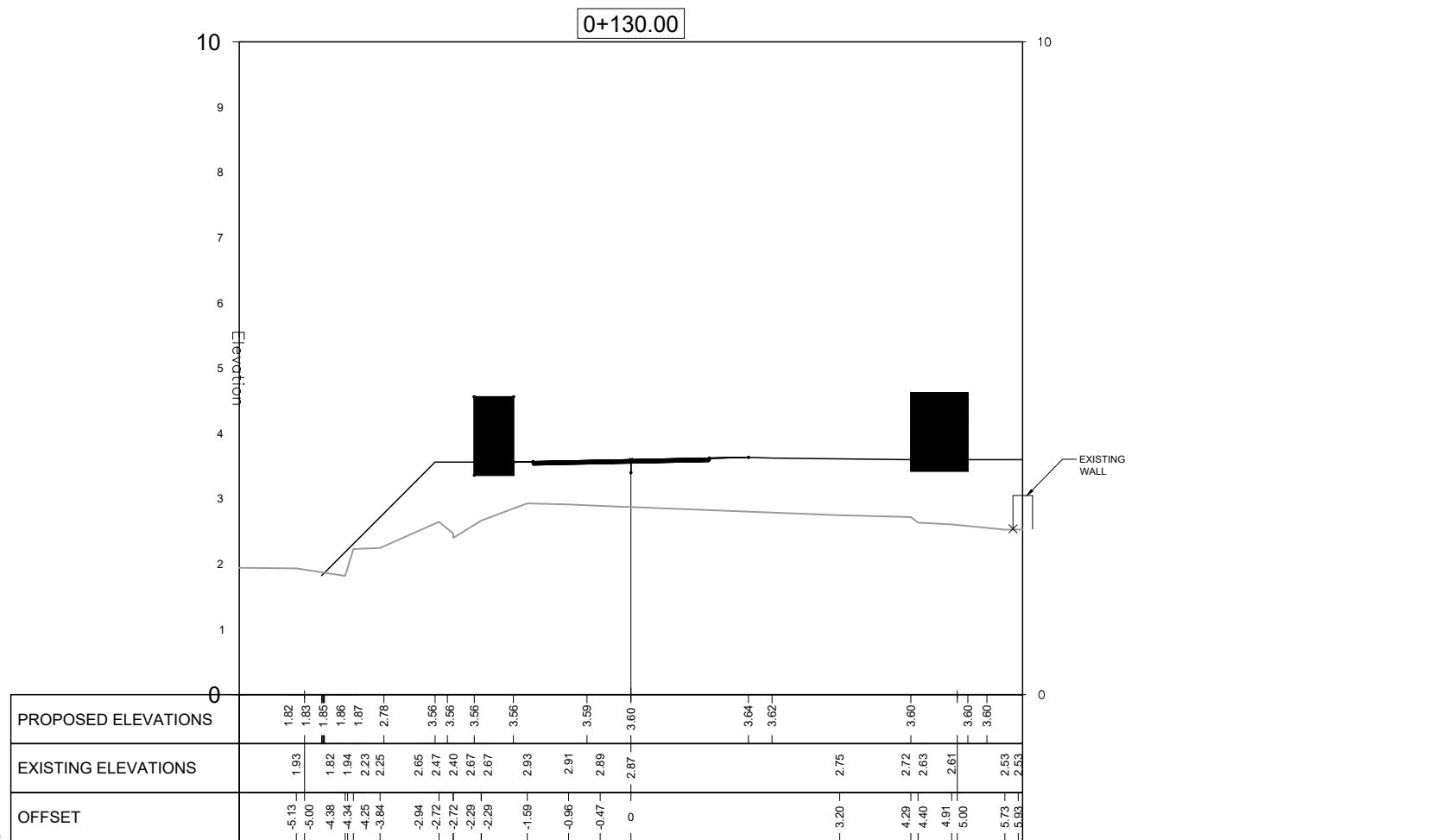
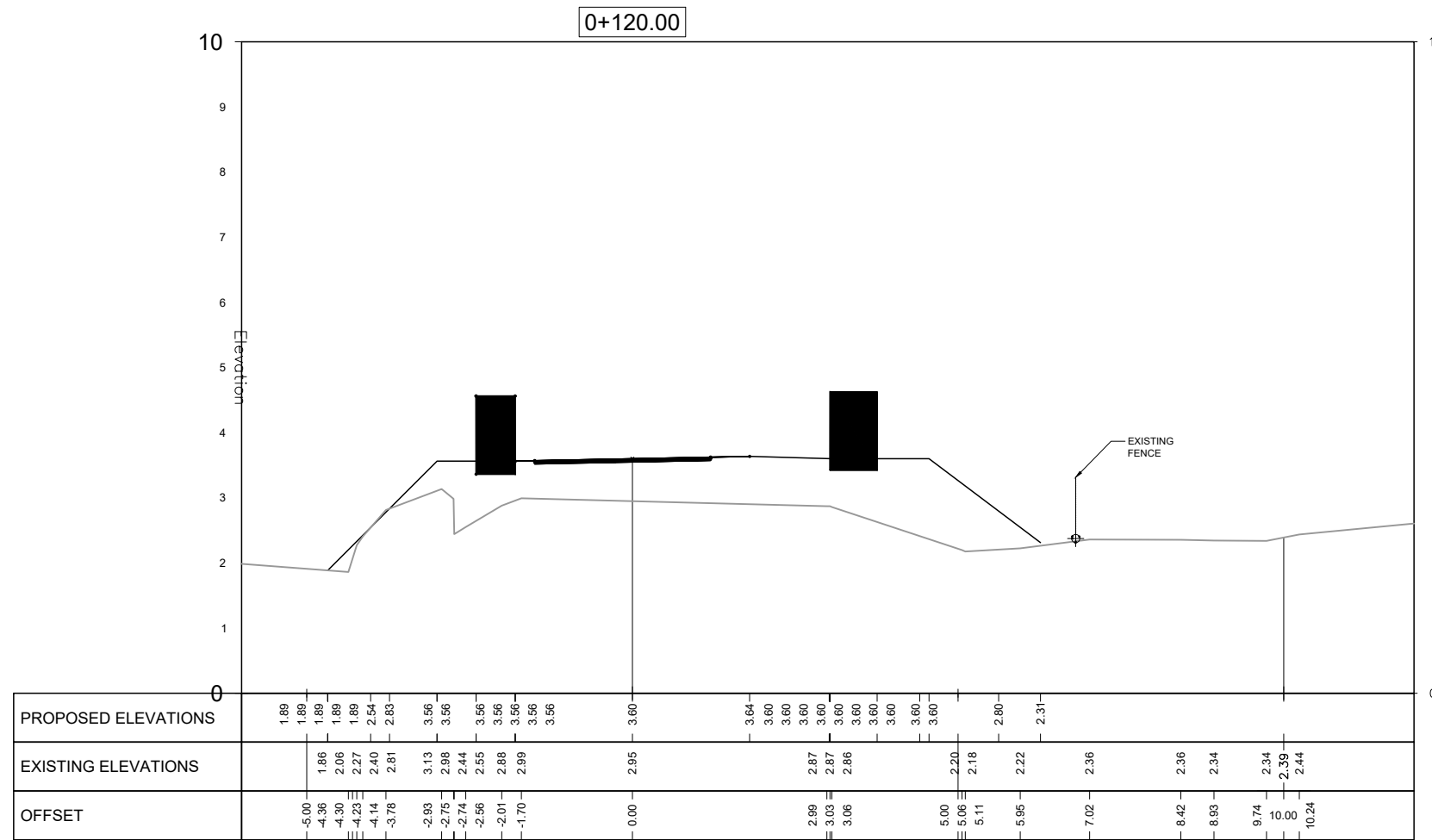
Ph: +353 (0)98 68961 | Mayo
+353 (0)91 396335 | Galway
Email: info@langaneng.ie
Web: www.langaneng.ie
Leeson Enterprise Centre, Altamont Street,
Westport, Co. Mayo F28 ET85
Galway Technology Centre, Mervue Business
Park, Mervue, Galway H91 D932



PROJECT TITLE: CUAN NA LOINGE ROAD PROTECTION SCHEME	DATE: MAR 25
AT: AN CHEATHRÚ RUA THÍAR, CO. GALWAY	DWG No: 1306
CLIENT: GALWAY COUNTY COUNCIL	SCALE: 1:100 @A3
JOB NUMBER: 24155	DRAWING BY: ORAN KILLEEN
DRAWING TITLE: PROPOSED ROAD ALIGNMENT CROSS SECTIONS	CHECKED BY: JAMES LANGAN
REVISION: PL03	

NOTES:

1. ALL DIMENSIONS IN METERS UNLESS OTHERWISE NOTED.
2. ALL COORDINATES ARE IN METERS AND RELATE TO ITM (IRISH TRANSVERSE MERCATOR) UNLESS OTHERWISE NOTED.
3. ALL LEVELS IN METERS ARE RELATIVE TO ORDNANCE DATUM MALIN HEAD (OSGM15).
4. DO NOT SCALE FROM DRAWINGS, USE FIGURED DIMENSIONS ONLY.
ALL DIMENSIONS SHALL BE CONFIRMED ON SITE.
5. DRAWINGS ARE FOR THE PURPOSES OUTLINED IN THE TITLE BOX ONLY.
6. DRAWINGS ARE BASED ON SITE SURVEY INFORMATION AND OSI VECTOR MAPPING (2025).
7. DIGITAL OS MAPPING:
 - 7.1 OSI SHEET NUMBER: 3272-C
 - 7.2 RECEIVED FROM GALWAY COUNTY COUNCIL ON 05/11/2024



**PROPOSED ROAD ALIGNMENT
CROSS SECTIONS**
SCALE 1:100

PLANNING

DATE	REV	BY	CHK	DESCRIPTION
11/07/25	PL03	OK	JL	PLANNING ISSUE
03/07/25	PL02	OK	JL	PLANNING ISSUE
11/06/25	PL01	OK	JL	PLANNING ISSUE
13/05/25	DR02	OK	JL	DRAFT ISSUE

REVISION HISTORY

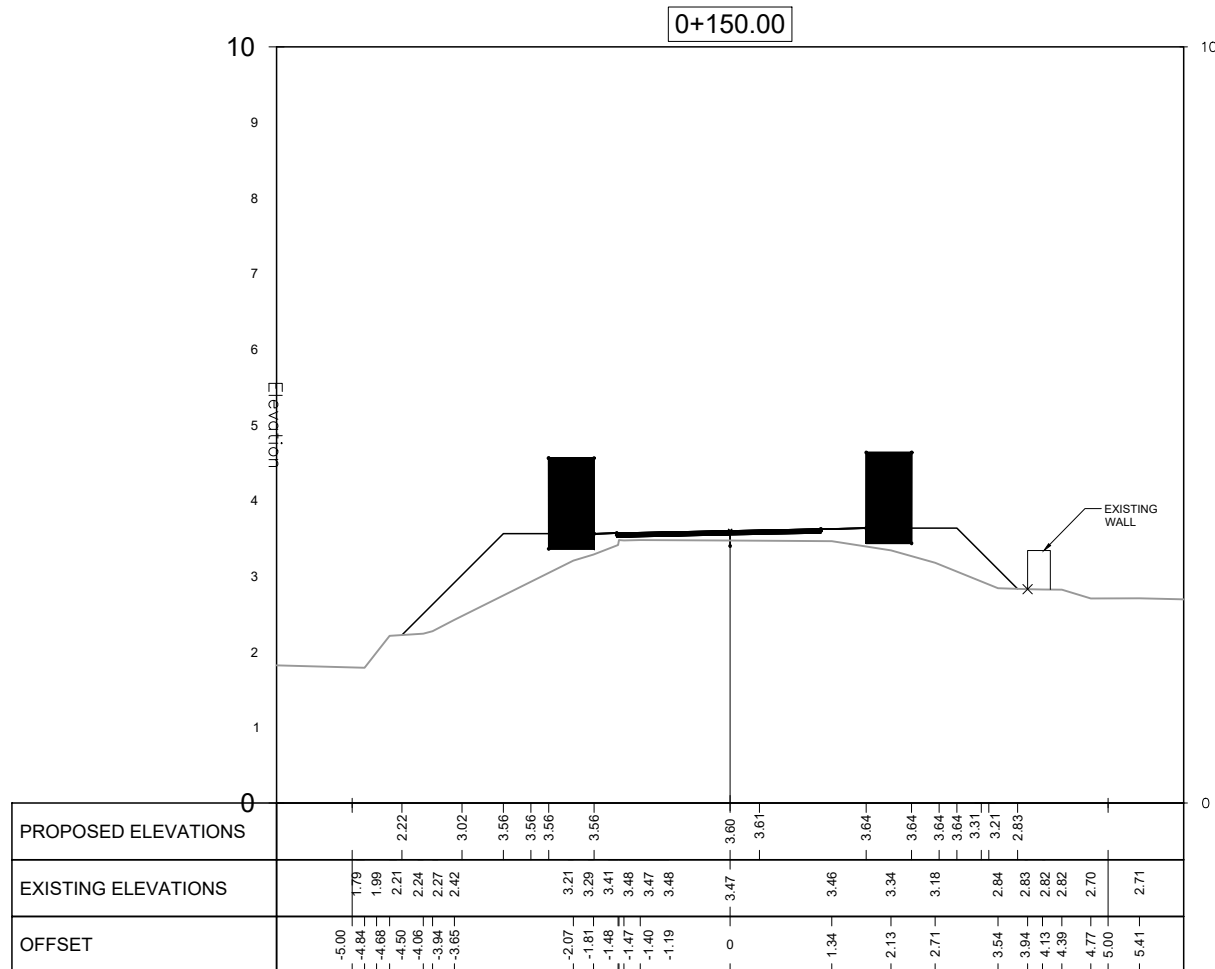
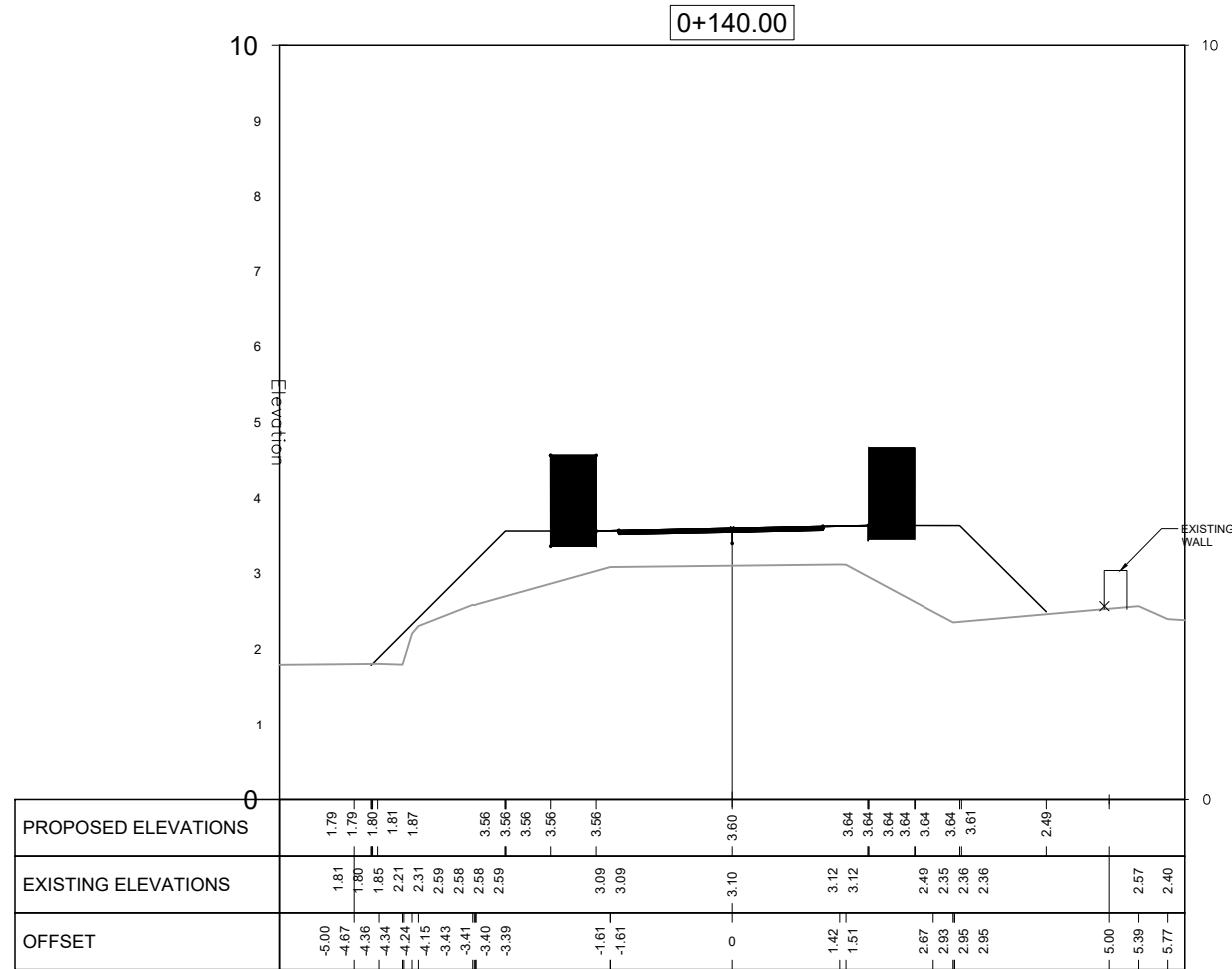
Ph: +353 (0)98 68961 | Mayo
+353 (0)91 396335 | Galway
Email: info@langaneng.ie
Web: www.langaneng.ie



Leeson Enterprise Centre, Altamont Street,
Westport, Co. Mayo F28 ET85
Galway Technology Centre, Mervue Business
Park, Mervue, Galway H91 D932

PROJECT TITLE: CUAN NA LOINGE ROAD PROTECTION SCHEME	DATE: MAR 25
AT: AN CHEATHRÚ RUA THÍAR, CO. GALWAY	DWG No: 1307
CLIENT: GALWAY COUNTY COUNCIL	SCALE: 1:100 @A3
JOB NUMBER: 24155	DRAWING BY: ORAN KILLEEN
DRAWING TITLE: PROPOSED ROAD ALIGNMENT CROSS SECTIONS	CHECKED BY: JAMES LANGAN
REVISION:	PL03

"neither this drawing (incl. All drawings in the drawing set related to this general notes drawing) nor any part thereof can be reproduced, transmitted or stored in any form or nature or used for any purpose other than the agreed use for this specific project without the written consent of Langan Consulting Engineers, copyright holder." further, Langan Consulting Engineers shall not be liable for the use by any person of the drawing or any part thereof for any purpose other than that for which the same were prepared for this specific project."



**PROPOSED ROAD ALIGNMENT
CROSS SECTIONS**
SCALE 1:100

NOTES:

- ALL DIMENSIONS IN METERS UNLESS OTHERWISE NOTED.
- ALL COORDINATES ARE IN METERS AND RELATE TO ITM (IRISH TRANSVERSE MERCATOR) UNLESS OTHERWISE NOTED.
- ALL LEVELS IN METERS ARE RELATIVE TO ORDNANCE DATUM MALIN HEAD (OSGM15).
- DO NOT SCALE FROM DRAWINGS, USE FIGURED DIMENSIONS ONLY.
ALL DIMENSIONS SHALL BE CONFIRMED ON SITE.
- DRAWINGS ARE FOR THE PURPOSES OUTLINED IN THE TITLE BOX ONLY.
- DRAWINGS ARE BASED ON SITE SURVEY INFORMATION AND OSI VECTOR MAPPING (2025).
- DIGITAL OS MAPPING:
 - OSI SHEET NUMBER: 3272-C
 - RECEIVED FROM GALWAY COUNTY COUNCIL ON 05/11/2024

PLANNING

11/07/25	PL03	OK	JL	PLANNING ISSUE
03/07/25	PL02	OK	JL	PLANNING ISSUE
11/06/25	PL01	OK	JL	PLANNING ISSUE
13/05/25	DR02	OK	JL	DRAFT ISSUE
DATE	REV	BY	CHK	DESCRIPTION

REVISION HISTORY

Ph: +353 (0)98 689611 Mayo
+353 (0)91 396335 | Galway
Email: info@langaneng.ie
Web: www.langaneng.ie

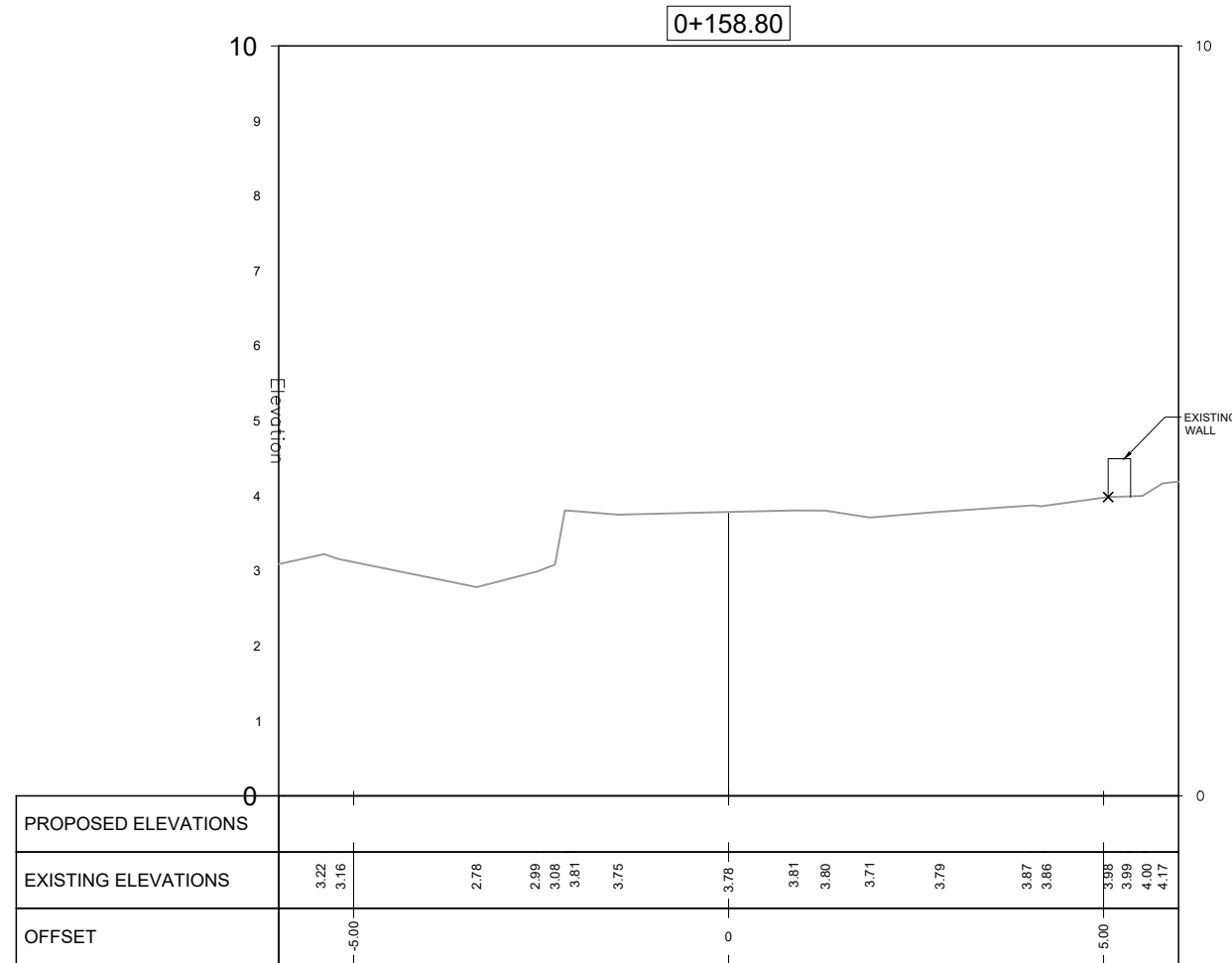
Leeson Enterprise Centre, Altamount Street,
Westport, Co. Mayo F28 ET85
Galway Technology Centre, Mervue Business
Park, Mervue, Galway H91 D932



PROJECT TITLE: CUAN NA LOINGE ROAD PROTECTION SCHEME	DATE: MAR 25
AT: AN CHEATHRÚ RUA THÍAR, CO. GALWAY	DWG No: 1308
CLIENT: GALWAY COUNTY COUNCIL	SCALE: 1:100 @A3
JOB NUMBER: 24155	DRAWING BY: ORAN KILLEEN
DRAWING TITLE: PROPOSED ROAD ALIGNMENT CROSS SECTIONS	CHECKED BY: JAMES LANGAN
REVISION:	PL03

NOTES:

1. ALL DIMENSIONS IN METERS UNLESS OTHERWISE NOTED.
2. ALL COORDINATES ARE IN METERS AND RELATE TO ITM (IRISH TRANSVERSE MERCATOR) UNLESS OTHERWISE NOTED.
3. ALL LEVELS IN METERS ARE RELATIVE TO ORDNANCE DATUM MALIN HEAD (OSGM15).
4. DO NOT SCALE FROM DRAWINGS, USE FIGURED DIMENSIONS ONLY.
ALL DIMENSIONS SHALL BE CONFIRMED ON SITE.
5. DRAWINGS ARE FOR THE PURPOSES OUTLINED IN THE TITLE BOX ONLY.
6. DRAWINGS ARE BASED ON SITE SURVEY INFORMATION AND OSI VECTOR MAPPING (2025).
7. DIGITAL OS MAPPING:
 - 7.1 OSI SHEET NUMBER: 3272-C
 - 7.2 RECEIVED FROM GALWAY COUNTY COUNCIL ON 05/11/2024



PLANNING

11/07/25	PL03	OK	JL	PLANNING ISSUE
03/07/25	PL02	OK	JL	PLANNING ISSUE
11/06/25	PL01	OK	JL	PLANNING ISSUE
13/05/25	DR02	OK	JL	DRAFT ISSUE

DATE	REV	BY	CHK	DESCRIPTION
------	-----	----	-----	-------------

REVISION HISTORY

Ph: +353 (0)98 689611 Mayo
+353 (0)91 396335 | Galway
Email: info@langaneng.ie
Web: www.langaneng.ie

Leeson Enterprise Centre, Altamont Street,
Westport, Co. Mayo F28 ET85
Galway Technology Centre, Mervue Business
Park, Mervue, Galway H91 D932



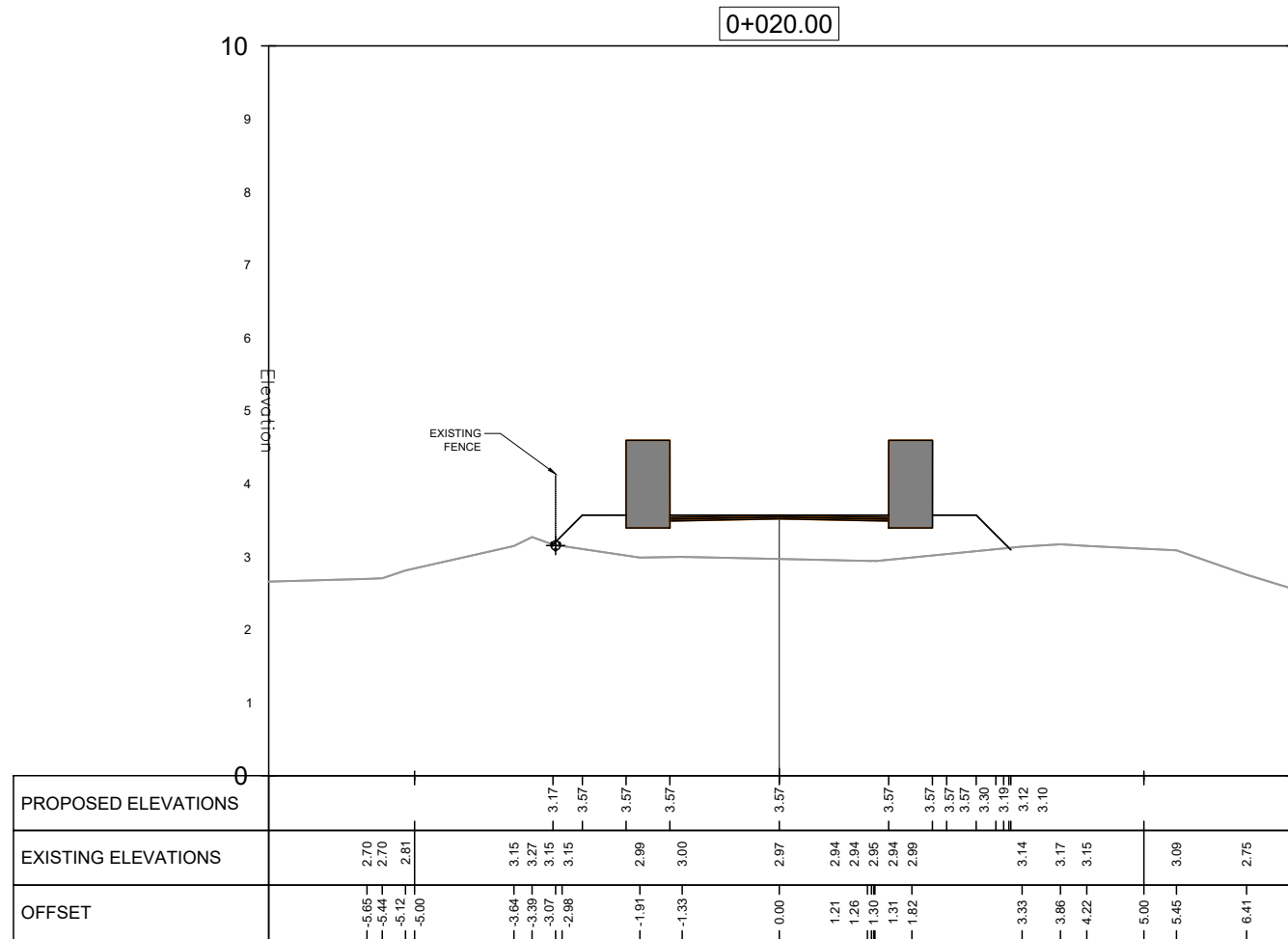
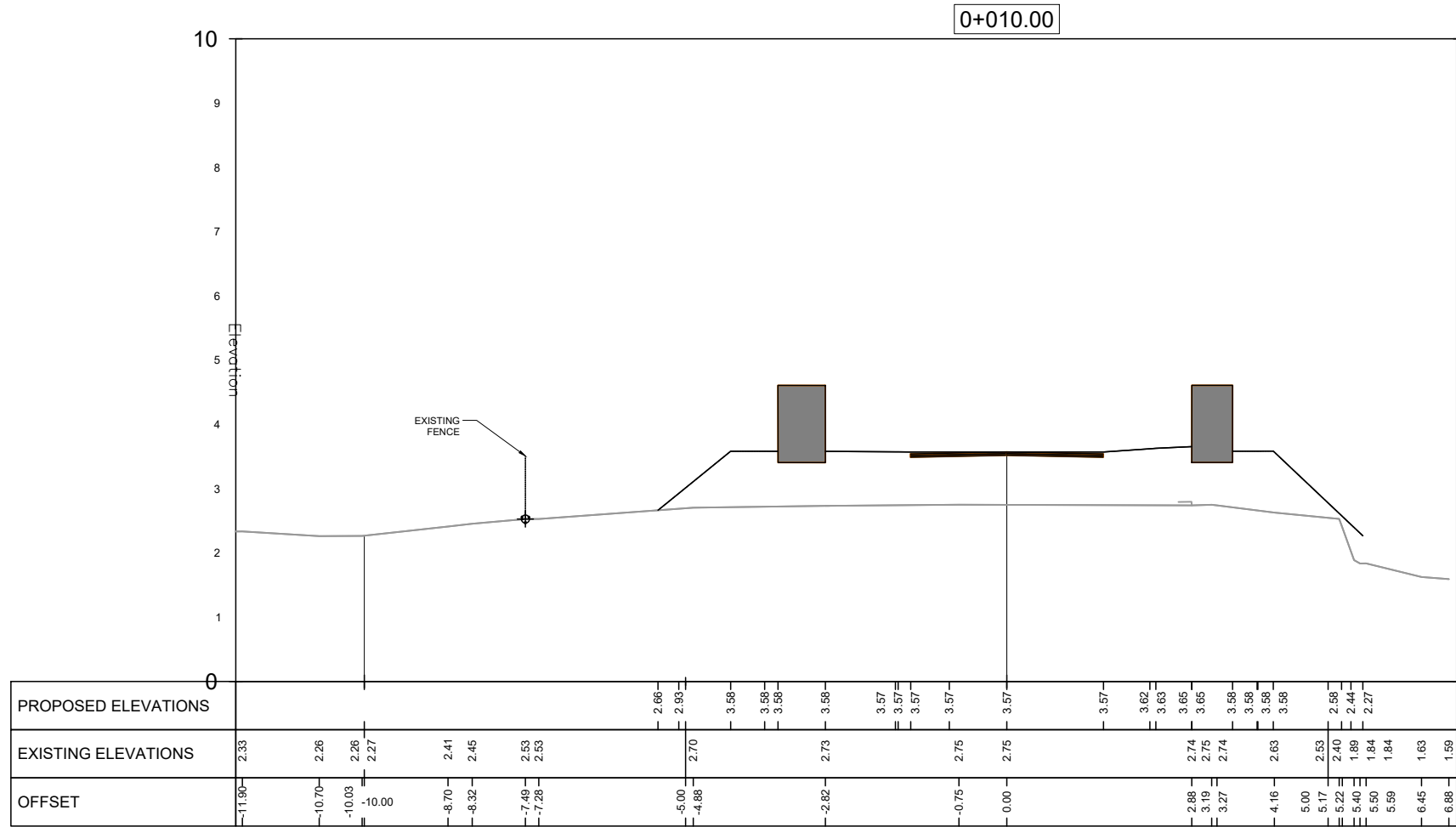
**PROPOSED ROAD ALIGNMENT
CROSS SECTIONS**
SCALE 1:100

PROJECT TITLE: CUAN NA LOINGE ROAD PROTECTION SCHEME	DATE: MAR 25
AT: AN CHEATHRÚ RUA THIAR, CO.GALWAY	DWG No: 1309
CLIENT: GALWAY COUNTY COUNCIL	SCALE: 1:100 @A3
JOB NUMBER: 24155	DRAWING BY: ORAN KILLEEN
DRAWING TITLE: PROPOSED ROAD ALIGNMENT CROSS SECTIONS	CHECKED BY: JAMES LANGAN
	REVISION: PL03

A3 "neither this drawing (incl. All drawings in the drawing set related to this general notes drawing) nor any part thereof can be reproduced, transmitted or stored in any form or nature or used for any purpose other than the agreed use for this specific project without the written consent of Langan Consulting Engineers, copyright holder." further, Langan Consulting Engineers shall not be liable for the use by any person of the drawing or any part thereof for any purpose other than that for which the same were prepared for this specific project."

NOTES:

1. ALL DIMENSIONS IN METERS UNLESS OTHERWISE NOTED.
2. ALL COORDINATES ARE IN METERS AND RELATE TO ITM (IRISH TRANSVERSE MERCATOR) UNLESS OTHERWISE NOTED.
3. ALL LEVELS IN METERS ARE RELATIVE TO ORDNANCE DATUM MALIN HEAD (OSGM15).
4. DO NOT SCALE FROM DRAWINGS, USE FIGURED DIMENSIONS ONLY.
ALL DIMENSIONS SHALL BE CONFIRMED ON SITE.
5. DRAWINGS ARE FOR THE PURPOSES OUTLINED IN THE TITLE BOX ONLY.
6. DRAWINGS ARE BASED ON SITE SURVEY INFORMATION AND OSI VECTOR MAPPING (2025).
7. DIGITAL OS MAPPING:
 - 7.1 OSI SHEET NUMBER: 3272-C
 - 7.2 RECEIVED FROM GALWAY COUNTY COUNCIL ON 05/11/2024



**PROPOSED SIDE ROAD A
ALIGNMENT CROSS SECTIONS
SCALE 1:100**

PLANNING

DATE	REV	BY	CHK	DESCRIPTION
11/07/25	PL03	OK	JL	PLANNING ISSUE
03/07/25	PL02	OK	JL	PLANNING ISSUE
11/06/25	PL01	OK	JL	PLANNING ISSUE
13/05/25	DR02	OK	JL	DRAFT ISSUE

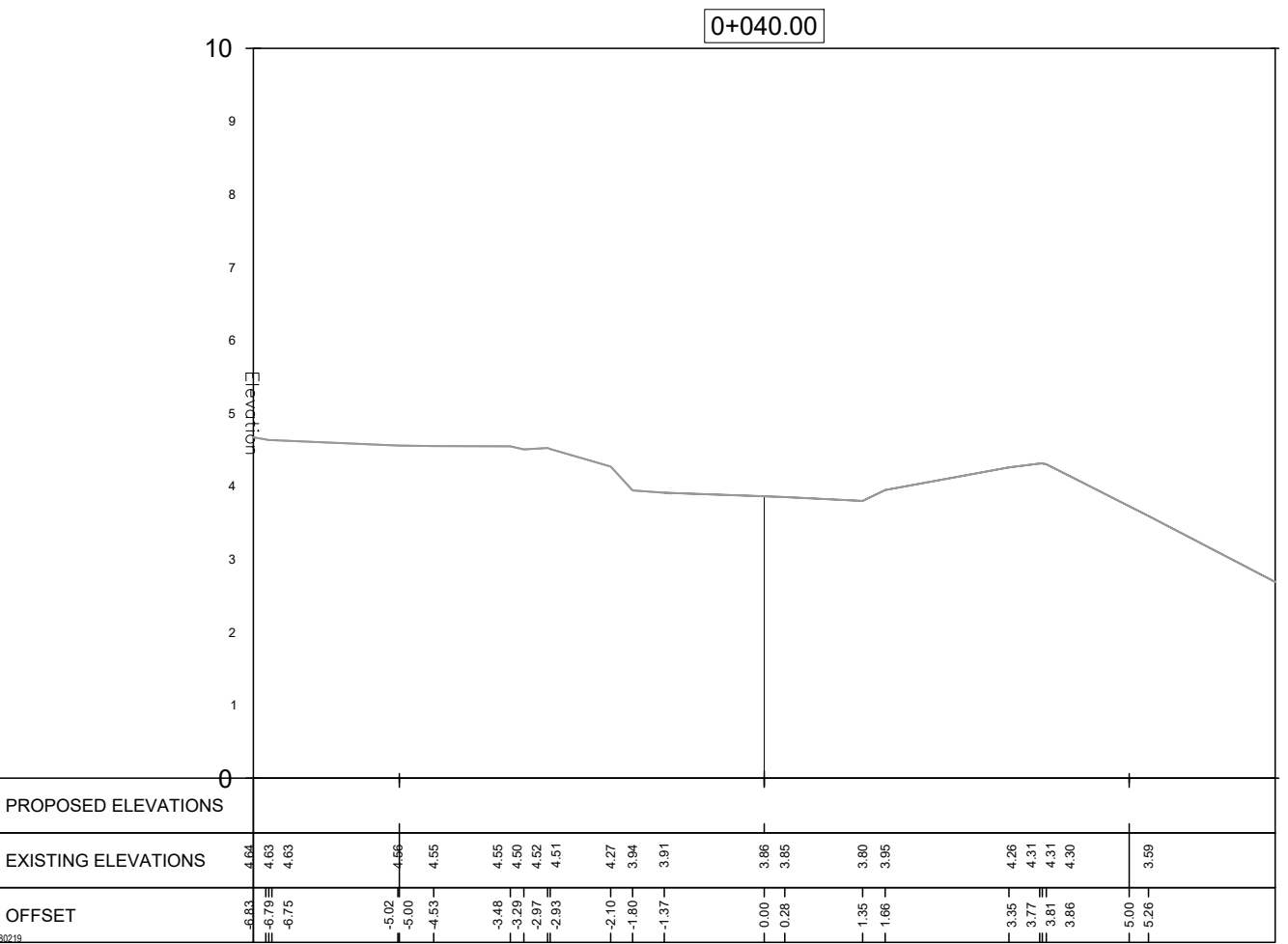
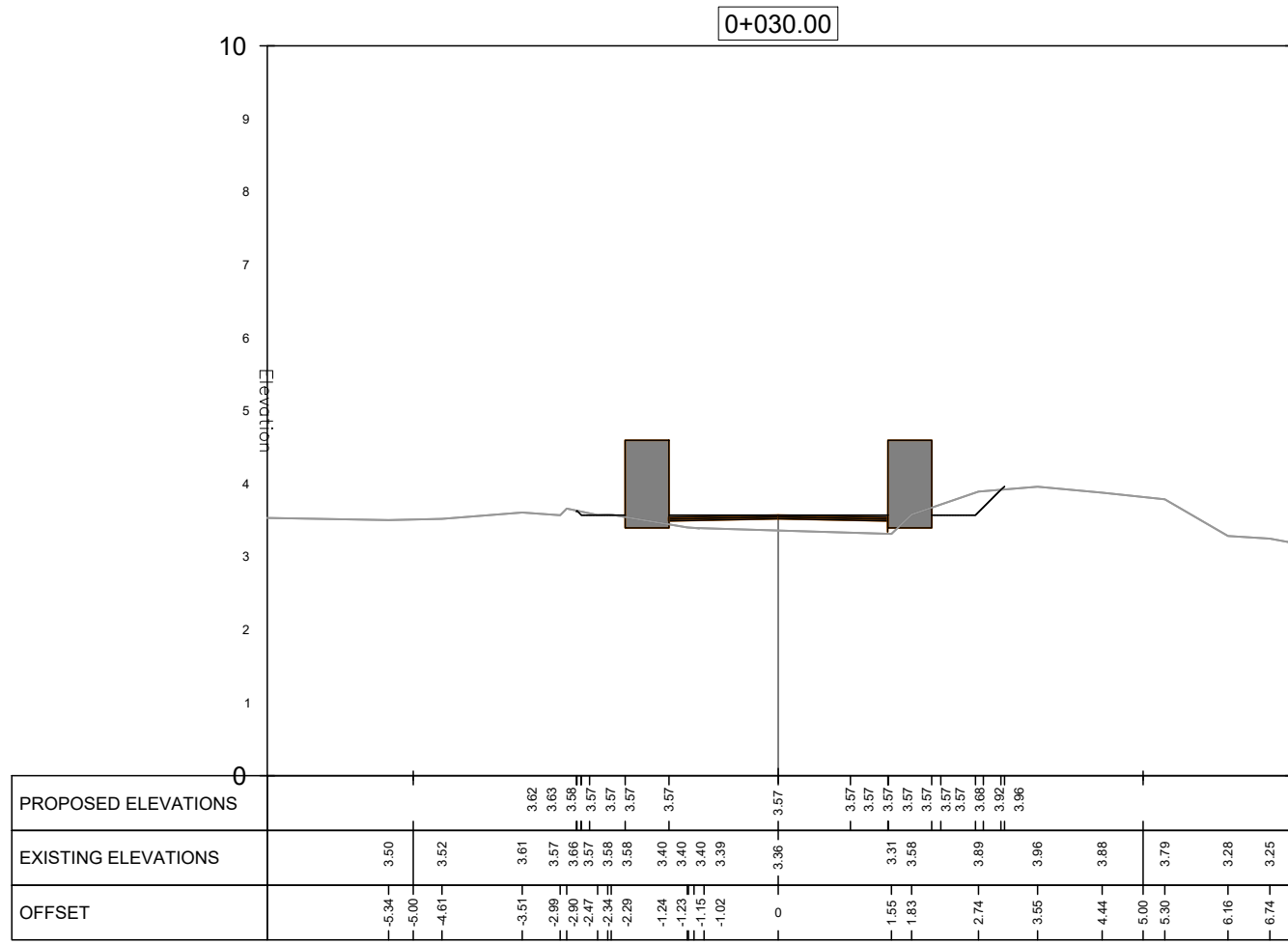
REVISION HISTORY

Ph: +353 (0)98 68961 | Mayo
+353 (0)91 396335 | Galway
Email: info@langaneng.ie
Web: www.langaneng.ie
Leeson Enterprise Centre, Altamont Street,
Westport, Co. Mayo F28 ET85
Galway Technology Centre, Mervue Business
Park, Mervue, Galway H91 D932



PROJECT TITLE: CUAN NA LOINGE ROAD PROTECTION SCHEME	DATE: MAR 25
AT: AN CHEATHRÚ RUA THIAIR, CO.GALWAY	DWG No: 1401
CLIENT: GALWAY COUNTY COUNCIL	SCALE: 1:100 @A3
JOB NUMBER: 24155	DRAWING BY: ORAN KILLEEN
DRAWING TITLE: PROPOSED SIDE ROAD " A " ALIGNMENT CROSS SECTIONS	CHECKED BY: JAMES LANGAN
REVISION:	PL03

A3 "neither this drawing (incl. All drawings in the drawing set related to this general notes drawing) nor any part thereof can be reproduced, transmitted or stored in any form or nature or used for any purpose other than the agreed use for this specific project without the written consent of Langan Consulting Engineers, copyright holder." further, Langan Consulting Engineers shall not be liable for the use by any person of the drawing or any part thereof for any purpose other than that for which the same were prepared for this specific project."



PROPOSED SIDE ROAD A
ALIGNMENT CROSS SECTIONS
SCALE 1:100

DRAWING BASED ON OSI DIGITAL VECTOR MAPPING FOR THE AREA. ORDNANCE SURVEY OF IRELAND LICENCE NO EN0100219.
© ORDNANCE SURVEY OF IRELAND / GOVERNMENT OF IRELAND.

NOTES:

1. ALL DIMENSIONS IN METERS UNLESS OTHERWISE NOTED.
2. ALL COORDINATES ARE IN METERS AND RELATE TO ITM (IRISH TRANSVERSE MERCATOR) UNLESS OTHERWISE NOTED.
3. ALL LEVELS IN METERS ARE RELATIVE TO ORDNANCE DATUM MALIN HEAD (OSGM15).
4. DO NOT SCALE FROM DRAWINGS, USE FIGURED DIMENSIONS ONLY.
ALL DIMENSIONS SHALL BE CONFIRMED ON SITE.
5. DRAWINGS ARE FOR THE PURPOSES OUTLINED IN THE TITLE BOX ONLY.
6. DRAWINGS ARE BASED ON SITE SURVEY INFORMATION AND OSI VECTOR MAPPING (2025).
7. DIGITAL OS MAPPING:
 - 7.1 OSI SHEET NUMBER: 3272-C
 - 7.2 RECEIVED FROM GALWAY COUNTY COUNCIL ON 05/11/2024

PLANNING

DATE	REV	BY	CHK	DESCRIPTION
11/07/25	PL03	OK	JL	PLANNING ISSUE
03/07/25	PL02	OK	JL	PLANNING ISSUE
11/06/25	PL01	OK	JL	PLANNING ISSUE
13/05/25	DR02	OK	JL	DRAFT ISSUE

REVISION HISTORY

Ph: +353 (0)98 68961 | Mayo
+353 (0)91 396335 | Galway
Email: info@langaneng.ie
Web: www.langaneng.ie

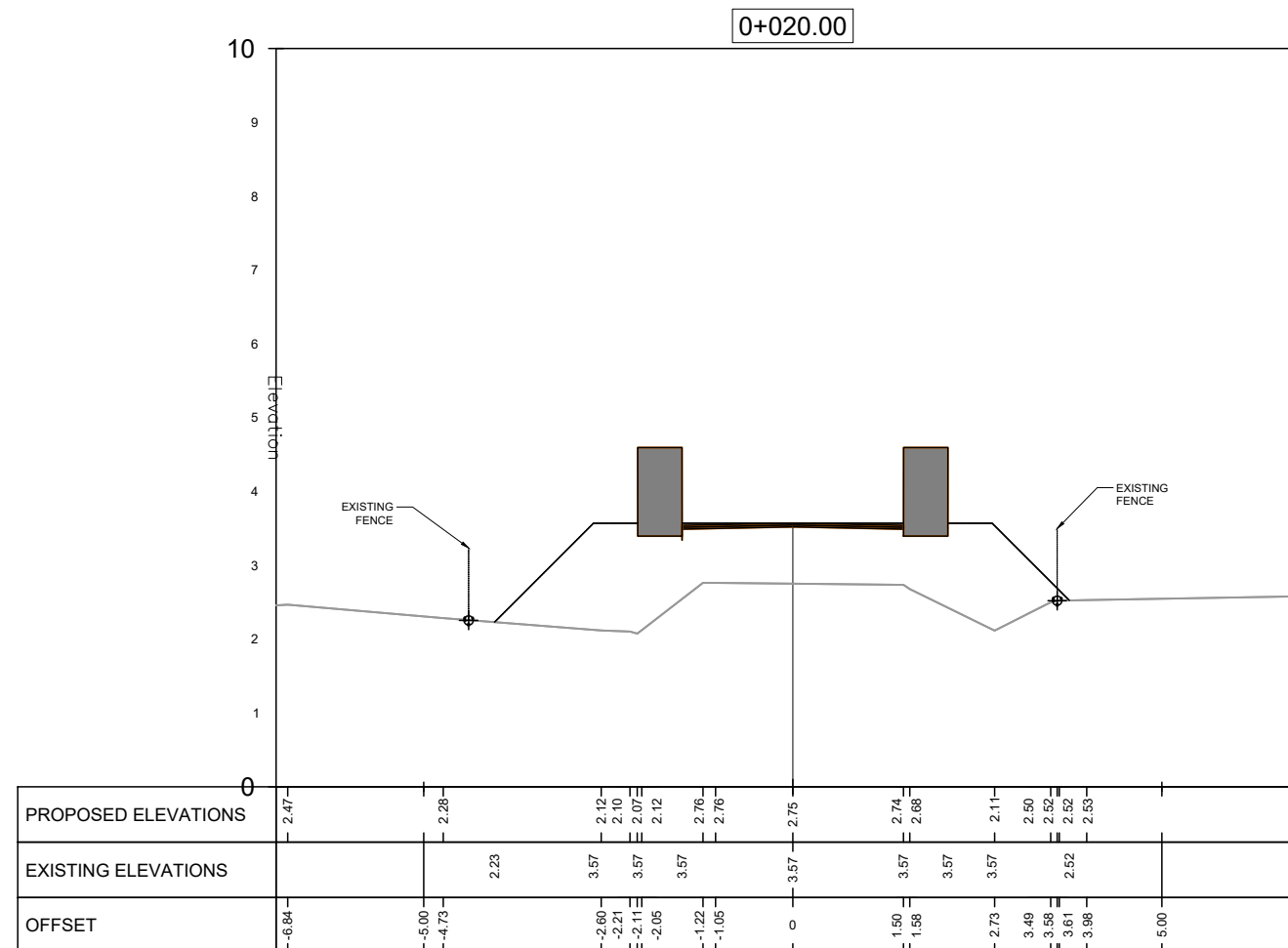
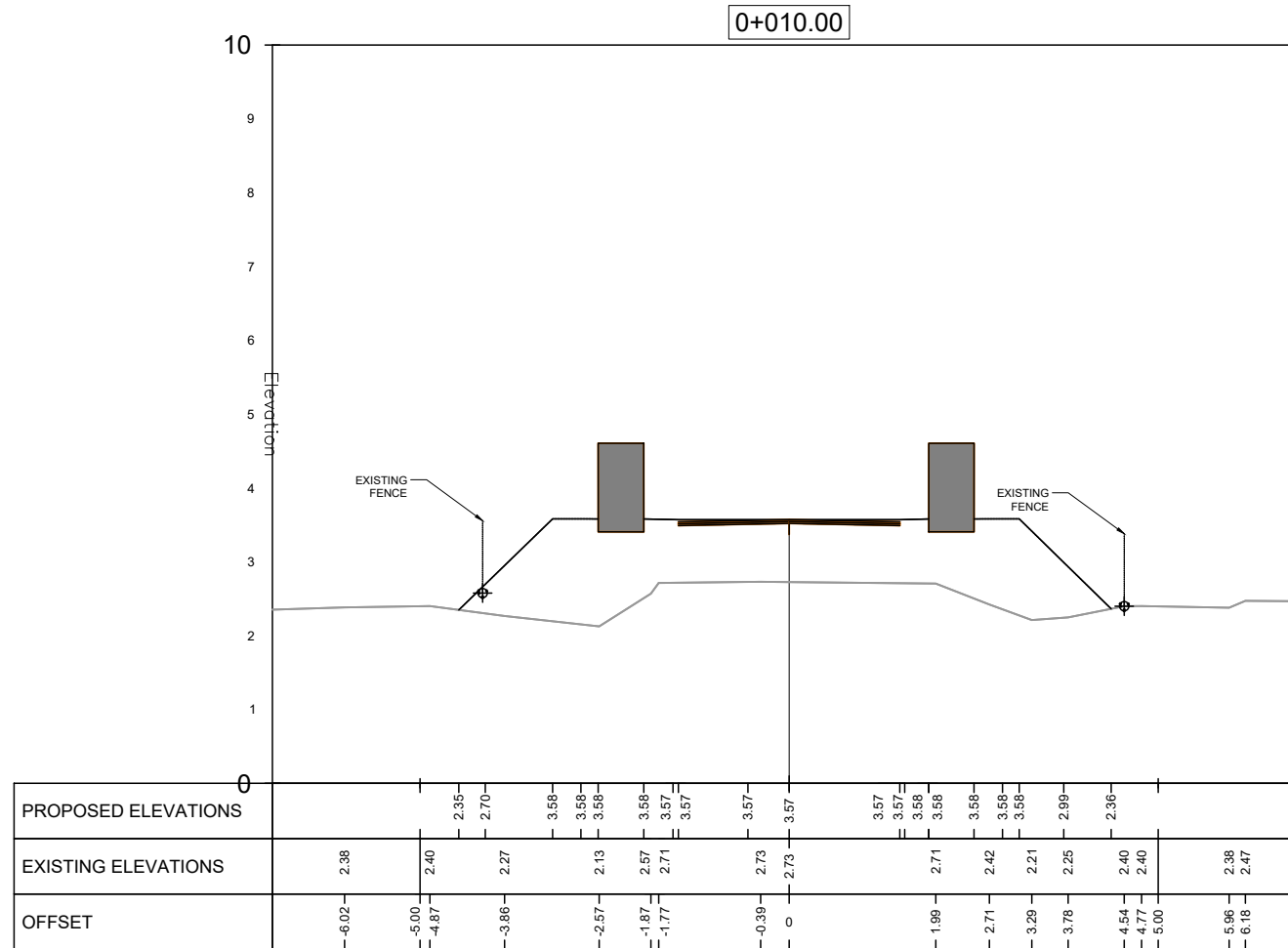
Leeson Enterprise Centre, Altamont Street,
Westport, Co. Mayo F28 ET85
Galway Technology Centre, Mervue Business
Park, Mervue, Galway H91 D932

PROJECT TITLE: CUAN NA LOINGE ROAD PROTECTION SCHEME	DATE: MAR 25
AT: AN CHEATHRÚ RUA THÍAR, CO. GALWAY	DWG No: 1402
CLIENT: GALWAY COUNTY COUNCIL	SCALE: 1:100 @A3
JOB NUMBER: 24155	DRAWING BY: ORAN KILLEEN
DRAWING TITLE: PROPOSED SIDE ROAD " A " ALIGNMENT CROSS SECTIONS	CHECKED BY: JAMES LANGAN
REVISION:	PL03

A3 "neither this drawing (incl. All drawings in the drawing set related to this general notes drawing) nor any part thereof can be reproduced, transmitted or stored in any form or nature or used for any purpose other than the agreed use for this specific project without the written consent of Langan Consulting Engineers, copyright holder." further, Langan Consulting Engineers shall not be liable for the use by any person of the drawing or any part thereof for any purpose other than that for which the same were prepared for this specific project."

NOTES:

1. ALL DIMENSIONS IN METERS UNLESS OTHERWISE NOTED.
2. ALL COORDINATES ARE IN METERS AND RELATE TO ITM (IRISH TRANSVERSE MERCATOR) UNLESS OTHERWISE NOTED.
3. ALL LEVELS IN METERS ARE RELATIVE TO ORDNANCE DATUM MALIN HEAD (OSGM15).
4. DO NOT SCALE FROM DRAWINGS, USE FIGURED DIMENSIONS ONLY.
ALL DIMENSIONS SHALL BE CONFIRMED ON SITE.
5. DRAWINGS ARE FOR THE PURPOSES OUTLINED IN THE TITLE BOX ONLY.
6. DRAWINGS ARE BASED ON SITE SURVEY INFORMATION AND OSI VECTOR MAPPING (2025).
7. DIGITAL OS MAPPING:
 - 7.1 OSI SHEET NUMBER: 3272-C
 - 7.2 RECEIVED FROM GALWAY COUNTY COUNCIL ON 05/11/2024



**PROPOSED SIDE ROAD B
ALIGNMENT CROSS SECTIONS**
SCALE 1:100

PLANNING

DATE	REV	BY	CHK	DESCRIPTION
11/07/25	PL03	OK	JL	PLANNING ISSUE
03/07/25	PL02	OK	JL	PLANNING ISSUE
11/06/25	PL01	OK	JL	PLANNING ISSUE
13/05/25	DR02	OK	JL	DRAFT ISSUE

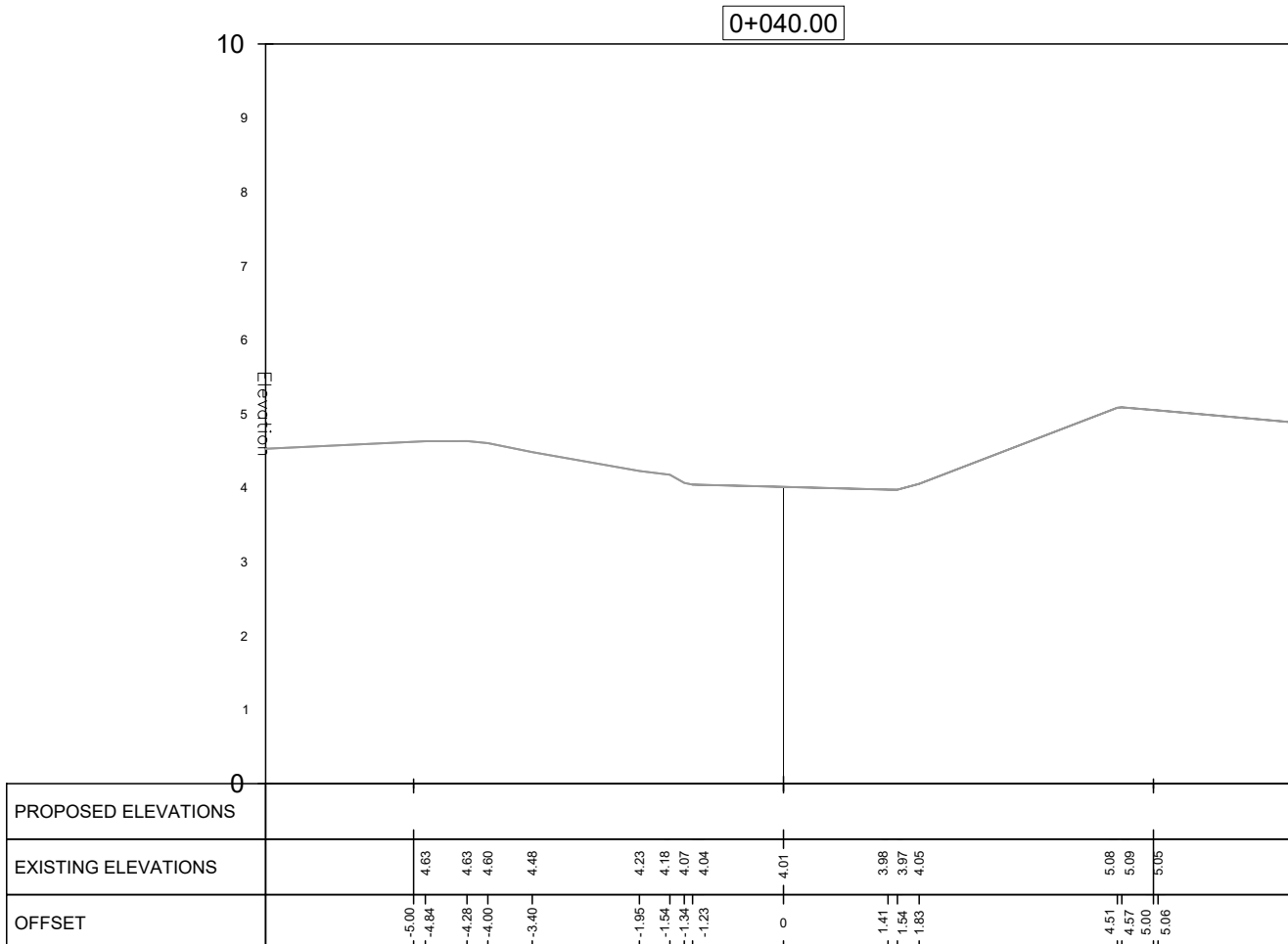
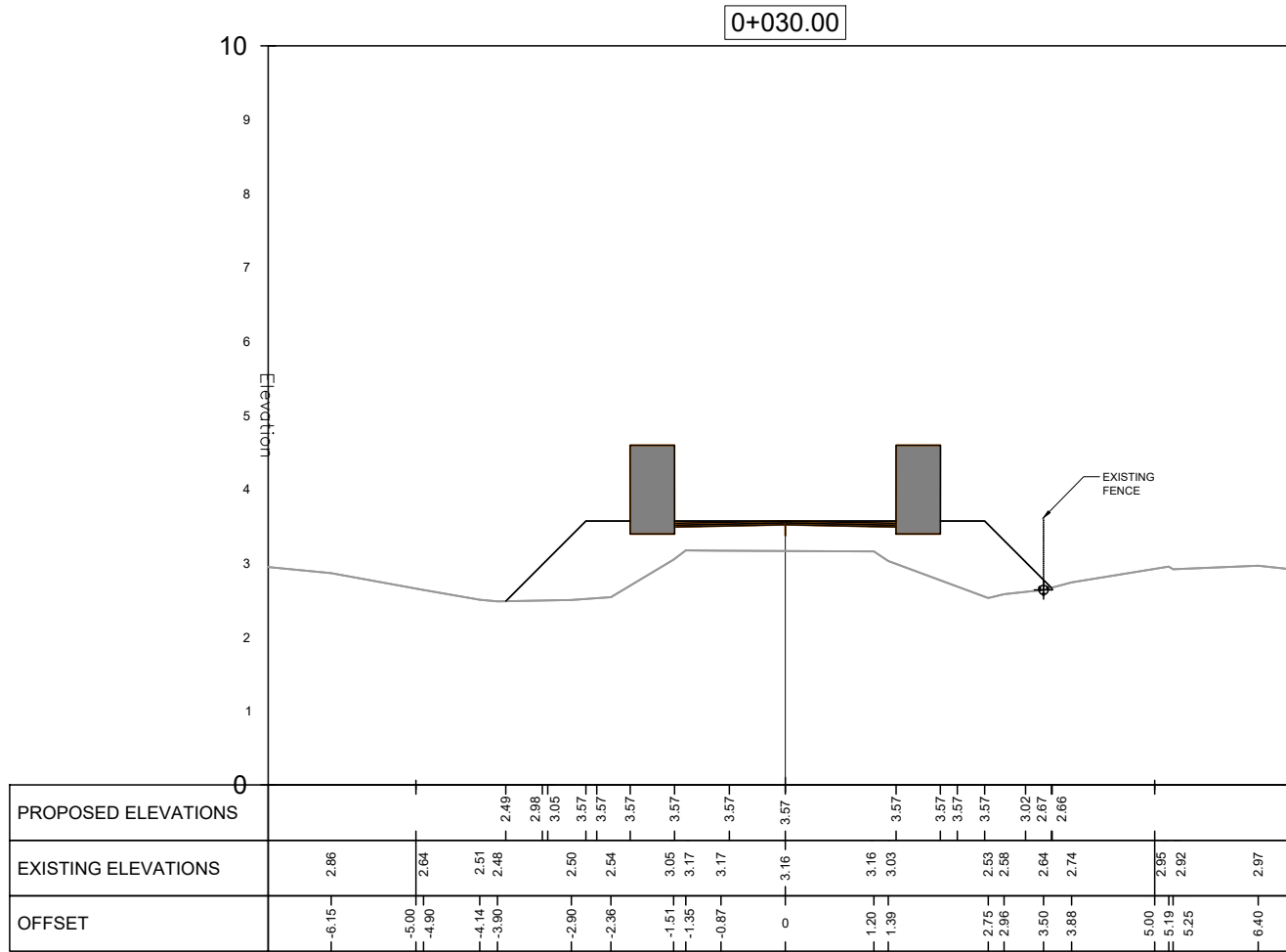
REVISION HISTORY

Ph: +353 (0)98 68961 | Mayo
+353 (0)91 396335 | Galway
Email: info@langaneng.ie
Web: www.langaneng.ie
Leeson Enterprise Centre, Altamont Street,
Westport, Co. Mayo F28 ET85
Galway Technology Centre, Mervue Business
Park, Mervue, Galway H91 D932



PROJECT TITLE: CUAN NA LOINGE ROAD PROTECTION SCHEME	DATE: MAR 25
AT: AN CHEATHRÚ RUA THÍAR, CO. GALWAY	DWG No: 1403
CLIENT: GALWAY COUNTY COUNCIL	SCALE: 1:100 @A3
JOB NUMBER: 24155	DRAWING BY: ORAN KILLEEN
DRAWING TITLE: PROPOSED SIDE ROAD " B " ALIGNMENT CROSS SECTIONS	CHECKED BY: JAMES LANGAN
REVISION:	PL03

A3 "neither this drawing (incl. All drawings in the drawing set related to this general notes drawing) nor any part thereof can be reproduced, transmitted or stored in any form or nature or used for any purpose other than the agreed use for this specific project without the written consent of Langan Consulting Engineers, copyright holder." further, Langan Consulting Engineers shall not be liable for the use by any person of the drawing or any part thereof for any purpose other than that for which the same were prepared for this specific project."



PROPOSED SIDE ROAD B
ALIGNMENT CROSS SECTIONS
SCALE 1:100

NOTES:

1. ALL DIMENSIONS IN METERS UNLESS OTHERWISE NOTED.
2. ALL COORDINATES ARE IN METERS AND RELATE TO ITM (IRISH TRANSVERSE MERCATOR) UNLESS OTHERWISE NOTED.
3. ALL LEVELS IN METERS ARE RELATIVE TO ORDNANCE DATUM MALIN HEAD (OSGM15).
4. DO NOT SCALE FROM DRAWINGS, USE FIGURED DIMENSIONS ONLY.
ALL DIMENSIONS SHALL BE CONFIRMED ON SITE.
5. DRAWINGS ARE FOR THE PURPOSES OUTLINED IN THE TITLE BOX ONLY.
6. DRAWINGS ARE BASED ON SITE SURVEY INFORMATION AND OSI VECTOR MAPPING (2025).
7. DIGITAL OS MAPPING:
 - 7.1 OSI SHEET NUMBER: 3272-C
 - 7.2 RECEIVED FROM GALWAY COUNTY COUNCIL ON 05/11/2024

PLANNING

DATE	REV	BY	CHK	DESCRIPTION
11/07/25	PL03	OK	JL	PLANNING ISSUE
03/07/25	PL02	OK	JL	PLANNING ISSUE
11/06/25	PL01	OK	JL	PLANNING ISSUE
13/05/25	DR02	OK	JL	DRAFT ISSUE

REVISION HISTORY

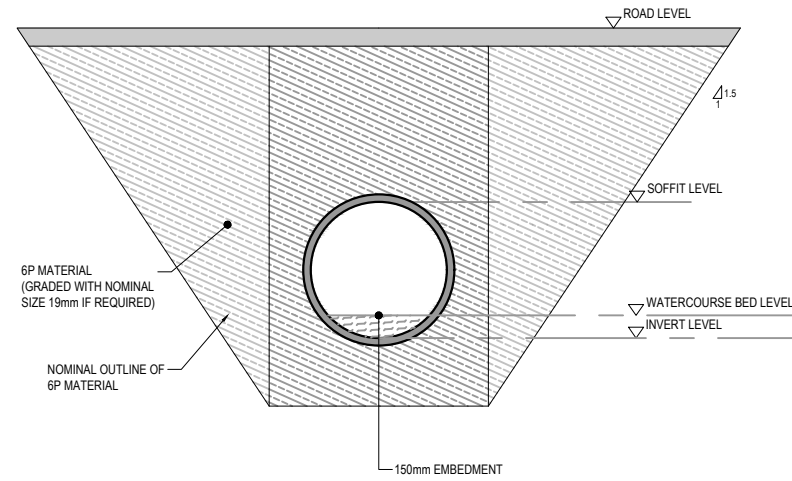
Ph: +353 (0)98 68961 | Mayo
+353 (0)91 396335 | Galway
Email: info@langaneng.ie
Web: www.langaneng.ie

Leeson Enterprise Centre, Altamont Street,
Westport, Co. Mayo F28 ET85
Galway Technology Centre, Mervue Business
Park, Mervue, Galway H91 D932

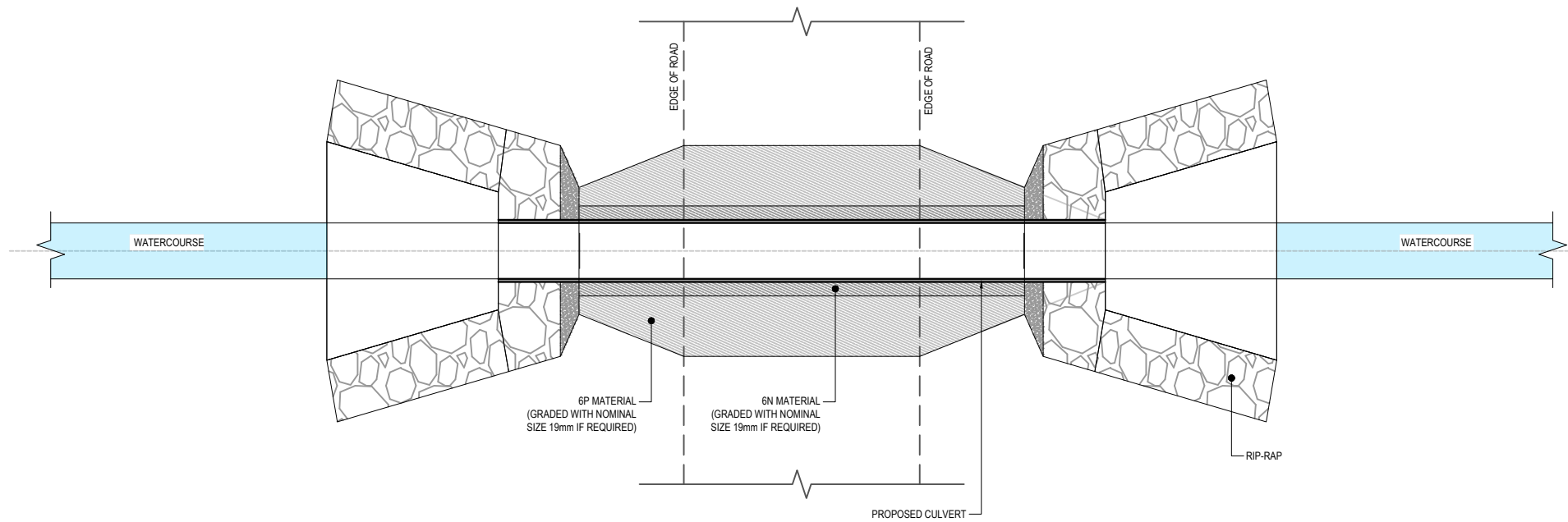


PROJECT TITLE: CUAN NA LOINGE ROAD PROTECTION SCHEME	DATE: MAR 25
AT: AN CHEATHRÚ RUA THÍAR, CO. GALWAY	DWG No: 1408
CLIENT: GALWAY COUNTY COUNCIL	SCALE: 1:100 @A3
JOB NUMBER: 24155	DRAWING BY: ORAN KILLEEN
DRAWING TITLE: PROPOSED SIDE ROAD ALIGNMENT CROSS SECTION CROSS SECTIONS	CHECKED BY: JAMES LANGAN
REVISION:	PL03

"neither this drawing (incl. All drawings in the drawing set related to this general notes drawing) nor any part thereof can be reproduced, transmitted or stored in any form or nature or used for any purpose other than the agreed use for this specific project without the written consent of Langan Consulting Engineers, copyright holder." further, Langan Consulting Engineers shall not be liable for the use by any person of the drawing or any part thereof for any purpose other than that for which the same were prepared for this specific project."



TYPICAL CULVERT CROSS SECTION AT ROAD
SCALE 1:50



CULVERT PLAN VIEW
SCALE 1:10

NOTES:

1. ALL DIMENSIONS IN METERS UNLESS OTHERWISE NOTED.
2. ALL COORDINATES ARE IN METERS AND RELATE TO ITM (IRISH TRANSVERSE MERCATOR) UNLESS OTHERWISE NOTED.
3. ALL LEVELS IN METERS ARE RELATIVE TO ORDNANCE DATUM MALIN HEAD (OSGM15).
4. DO NOT SCALE FROM DRAWINGS, USE FIGURED DIMENSIONS ONLY. ALL DIMENSIONS SHALL BE CONFIRMED ON SITE.
5. DRAWINGS ARE FOR THE PURPOSES OUTLINED IN THE TITLE BOX ONLY.
6. DRAWINGS ARE BASED ON SITE SURVEY INFORMATION AND OSI VECTOR MAPPING (2025).
7. DIGITAL OS MAPPING:
 - 7.1 OSI SHEET NUMBER: 3272-C
 - 7.2 RECEIVED FROM GALWAY COUNTY COUNCIL ON 05/11/2024

PLANNING

THIS DRAWING TO BE READ IN CONJUNCTION WITH THE PROJECT SPECIFICATIONS AND REPORTS.

11/07/25	PL03	OK	JL	PLANNING ISSUE
03/07/25	PL02	OK	JL	PLANNING ISSUE
11/06/25	PL01	OK	JL	PLANNING ISSUE
09/04/25	DR01	OK	JL	DRAFT ISSUE

DATE	REV	BY	CHK	DESCRIPTION
------	-----	----	-----	-------------

REVISION HISTORY

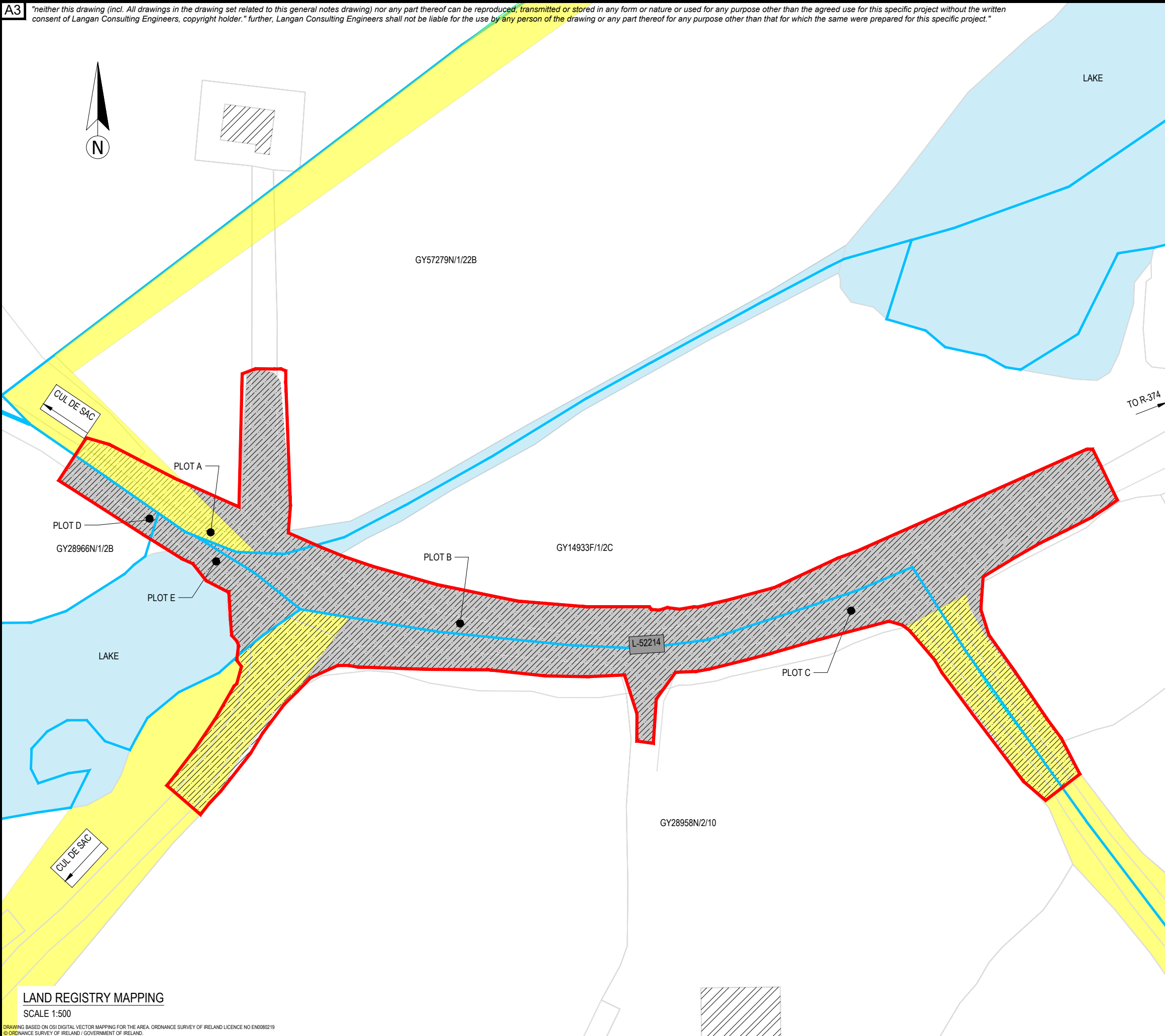
Ph: +353 (0)98 68961 | Mayo
+353 (0)91 396335 | Galway
Email: info@langaneng.ie
Web: www.langaneng.ie

Leeson Enterprise Centre, Altamont Street,
Westport, Co. Mayo F28 ET85
Galway Technology Centre, Mervue Business
Park, Mervue, Galway H91 D932



PROJECT TITLE: CUAN LOINGE ROAD PROTECTION SCHEME	DATE: MARCH 2025
AT: AN CHEATRÚ RUA THIAIR, CO. GALWAY	DWG No: 2101
CLIENT: GALWAY COUNTY COUNCIL	SCALE: AS SHOWN @ A3
JOB NUMBER: 24155	DRAWING BY: ORAN KILLEEN
DRAWING TITLE: PROPOSED CULVERTS VIEW & CROSS SECTION	CHECKED BY: JAMES LANAGN
REVISION:	PL02

A3 "neither this drawing (incl. All drawings in the drawing set related to this general notes drawing) nor any part thereof can be reproduced, transmitted or stored in any form or nature or used for any purpose other than the agreed use for this specific project without the written consent of Langan Consulting Engineers, copyright holder." further, Langan Consulting Engineers shall not be liable for the use by any person of the drawing or any part thereof for any purpose other than that for which the same were prepared for this specific project."



NOTES:

1. ALL DIMENSIONS IN METERS UNLESS OTHERWISE NOTED.
2. ALL COORDINATES ARE IN METERS AND RELATE TO ITM (IRISH TRANSVERSE MERCATOR) UNLESS OTHERWISE NOTED.
3. ALL LEVELS IN METERS ARE RELATIVE TO ORDNANCE DATUM MALIN HEAD (OSGM15).
4. DO NOT SCALE FROM DRAWINGS, USE FIGURED DIMENSIONS ONLY. ALL DIMENSIONS SHALL BE CONFIRMED ON SITE.
5. DRAWINGS ARE FOR THE PURPOSES OUTLINED IN THE TITLE BOX ONLY.
6. DRAWINGS ARE BASED ON SITE SURVEY INFORMATION AND OSI VECTOR MAPPING (2025).
7. SITE LOCATION REFERENCE X=492948; Y=729969 (ITM)
8. DIGITAL OS MAPPING:
 - 8.1 OSI SHEET NUMBER: 3272-C
 - 8.2 RECEIVED FROM GALWAY COUNTY COUNCIL ON 05/11/2024

LEGEND:

- LAND REGISTRY / FOLIO BOUNDARY
- PLANNING BOUNDARY / PROPOSED ROAD UPGRADE BOUNDARY
- AREA OF ROAD UPGRADE THAT EXISTS WITHIN EXTENTS OF FOLIO BOUNDARY
- EXISTING WAY LEAVES

Land Transfer Schedule		
Plot Reference	Folio Number	Road Area within Folio Extents (m²)
Plot A	GY57279N/1/22B	144
Plot B	GY14933F/1/2C	945
Plot C	GY28958N/2/10	741
Plot D	GY28966N/1/2B	51
Plot E	N/a	103

PLANNING

THIS DRAWING TO BE READ IN CONJUNCTION WITH THE PROJECT SPECIFICATIONS AND REPORTS.

11/07/25	PL03	OK	JL	PLANNING ISSUE
02/07/26	PL02	OK	JL	PLANNING ISSUE
11/06/25	PL01	OK	JL	PLANNING ISSUE
09/04/25	DR01	OK	JL	DRAFT ISSUE

DATE	REV	BY	CHK	DESCRIPTION
------	-----	----	-----	-------------

REVISION HISTORY

Ph: +353 (0)98 68961 | Mayo
+353 (0)91 396335 | Galway
Email: info@langaneng.ie
Web: www.langaneng.ie

Leeson Enterprise Centre, Altamont Street,
Westport, Co. Mayo F28 ET85
Galway Technology Centre, Mervue Business
Park, Mervue, Galway H91 D932

PROJECT TITLE: CUAN LOINGE ROAD PROTECTION SCHEME	DATE: MARCH 2025
AT: AN CHEATRÚ RUA THAIR, CO. GALWAY	DWG No: 6101
CLIENT: GALWAY COUNTY COUNCIL	SCALE: 1:500 @A3
JOB NUMBER: 24155	DRAWING BY: ORAN KILLEEN
DRAWING TITLE: LAND REGISTRY MAPPING	CHECKED BY: JAMES LANGAN
	REVISION: PL03

LAND REGISTRY MAPPING
SCALE 1:500

DRAWING BASED ON OSI DIGITAL VECTOR MAPPING FOR THE AREA. ORDNANCE SURVEY OF IRELAND LICENCE NO EN0080219
© ORDNANCE SURVEY OF IRELAND / GOVERNMENT OF IRELAND.