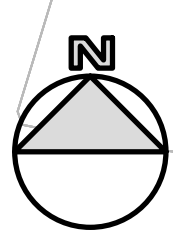
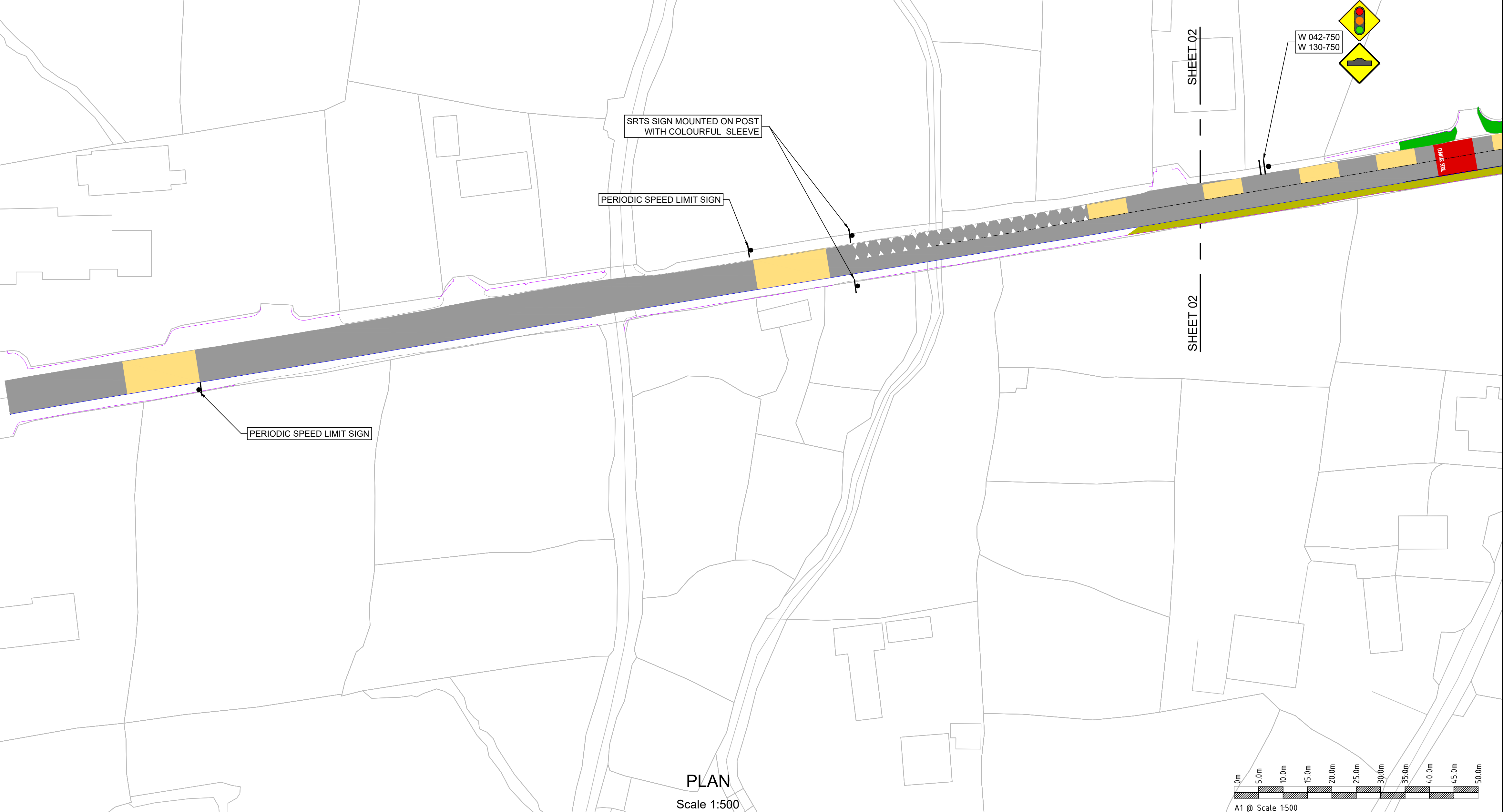


PRELIMINARY DESIGN

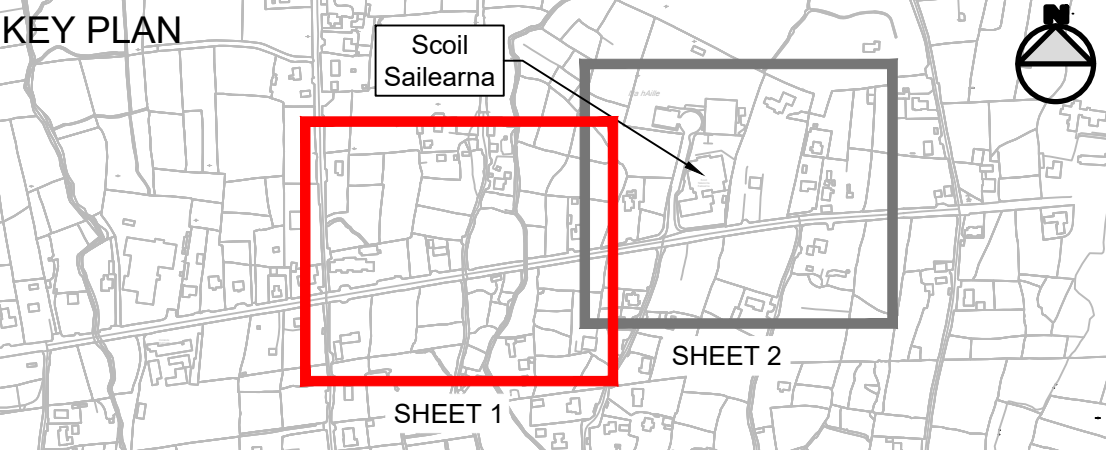
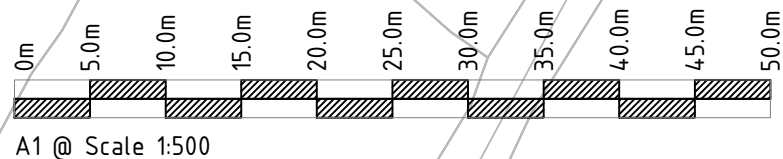


- NOTES**
1. This drawing is the property of CCC. This drawing should not be relied on or used in circumstances other than those for which it was originally prepared and for which CCC was commissioned.
 2. No part of this document may be reproduced or transmitted in any form or stored in any retrieval system of any nature without the written permission of CCC as copyright holder expect as agreed for use on the project for which the document was originally issued. Do not scale. Use figured dimensions only. Co-ordinate system used is Irish Transverse Mercator.

- LEGEND**
- — — — — Road centreline
 - — — — — Existing edge of road
 - — — — — Existing Wall
 - Existing footpath
 - Existing pavement
 - Proposed paved island / shared surface
 - Proposed footpath
 - Grassed / landscaped area
 - Proposed raised crossing / table Ramp
 - Proposed red coloured pavement
 - Proposed buff coloured pavement
 - Controlled crossing red tactile paving
 - Uncontrolled crossing buff tactile paving
 - Proposed SRTS pencil bollards
 - Proposed Traffic signal
 - Proposed planter
 - Existing street lighting column
 - Proposed street lighting column



PLAN
Scale 1:500



P02	27/01/2026	IRISH ROAD MARKINGS ADDED	LC	MM	SF
P01	12/01/2026	RSA COMMENTS ADDRESSED	LC	MM	SF
P00	30/11/2025	PRELIMINARY ISSUE	LC	MM	SF
REV	DATE	DESCRIPTION	BY	CHK	APD

CLIENT / CONSULTANT



Comhairle Chontae na Gaillimhe
Galway County Council



CLANDILLON
CIVIL CONSULTING



NTA
Údarás Náisiúnta Iompair
National Transport Authority



SAFE ROUTES
TO SCHOOL

PROJECT	GALWAY SAFE ROUTES TO SCHOOLS				
SCHEME	INDREABHAN SCHOOL				
DRAWING TITLE	SCOIL SAILEARNA - INDREABHAN GENERAL ARRANGEMENT SHEET 1 OF 2				
PURPOSE OF ISSUE	PRELIMINARY DESIGN				
DATE	30/11/2025	SCALE	AS SHOWN	SHEET SIZE	A1
DRAWING NUMBER	GSRTS-CCC-GA-SA-DR-C-0001				REVISION
				P02	

PRELIMINARY DESIGN

Na hAille

Scoil Náisiúnta Sailearna

BUS BAY MARKINGS

RETAIN EXISTING RAMP

RETAIN EXISTING DISABLED PARKING SPACES

2.4m PUSH BUTTON SIGNALISED CROSSING

CONGREGATION AREA LANDSCAPING MICRO ART

JUNCTION TIGHTENED

1:45 TAPER

3.25m CARRIAGEWAY WIDTHS AT CROSSING

1.8m FOOTPATH BUILD OUT TO ACCOMMODATE TACTILES AT CROSSING

BUILD OUT AND UNCONTROLLED CROSSING

EXISTING CARRIAGEWAY AND FOOTPATH RETAINED

SRTS SIGN MOUNTED ON POST WITH COLOURFUL SLEEVES

W 042-750
W 130-750

W 042-750
W 130-750

SHEET 02

SHEET 02

PLAN
Scale 1:500

0m 5.0m 10.0m 15.0m 20.0m 25.0m 30.0m 35.0m 40.0m 45.0m 50.0m
A1 @ Scale 1:500

Ordnance Survey Ireland. All rights reserved. Licence number: CYAL50338216 © National Mapping Division of Tailte Éireann. No part of this document may be reproduced or transmitted in any form or stored in any retrieval system of any nature without the written permission of CCC as copyright holder except as agreed for use on the project for which the document was originally issued.

1. This drawing is the property of CCC. This drawing should not be relied on or used in circumstances other than those for which it was originally prepared and for which CCC was commissioned.
2. No part of this document may be reproduced or transmitted in any form or stored in any retrieval system of any nature without the written permission of CCC as copyright holder except as agreed for use on the project for which the document was originally issued. Do not scale. Use figured dimensions only. Co-ordinate system used is Irish Transverse Mercator.

	Road centreline
	Existing edge of road
	Existing Wall
	Existing footpath
	Existing pavement
	Proposed paved island / shared surface
	Proposed footpath
	Grassed / landscaped area
	Proposed raised crossing / table Ramp
	Proposed red coloured pavement
	Proposed buff coloured pavement
	Controlled crossing red tactile paving
	Uncontrolled crossing buff tactile paving
	Proposed SRTS pencil bollards
	Proposed Traffic signal
	Proposed planter
	Existing street lighting column
	Proposed street lighting column

P02	27/01/2026	IRISH ROAD MARKINGS ADDED	LC	MM	SF
P01	12/01/2026	RSA COMMENTS ADDRESSED	LC	MM	SF
P00	12/01/2026	PRELIMINARY ISSUE	LC	MM	SF
REV	DATE	DESCRIPTION	BY	CHK	APD

	CLIENT / CONSULTANT



PROJECT	GALWAY SAFE ROUTES TO SCHOOLS
---------	-------------------------------

SCHEME	INDREABHAN SCHOOL
--------	-------------------

DRAWING TITLE

SCOIL SAILEARNA - INDREABHAN
GENERAL ARRANGEMENT
SHEET 2 OF 2

PURPOSE OF ISSUE		STATUS/SUITABILITY	
PRELIMINARY DESIGN		S3 - SUITABLE FOR REVIEW AND COMMENTS	
DATE	SCALE	SHEET SIZE	
30/11/2025	AS SHOWN	A1	

DRAWING NUMBER	REVISION
GSRTS-CCC-GA-SA-DR-C-0002	P02

Ordnance Survey Ireland. All rights reserved. Licence number: CYAL50338216 © National Mapping Division of Tailte Éireann. No part of this document may be reproduced or transmitted in any form or stored in any retrieval system of any nature without the written permission of CCC as copyright holder except as agreed for use on the project for which the document was originally issued.