

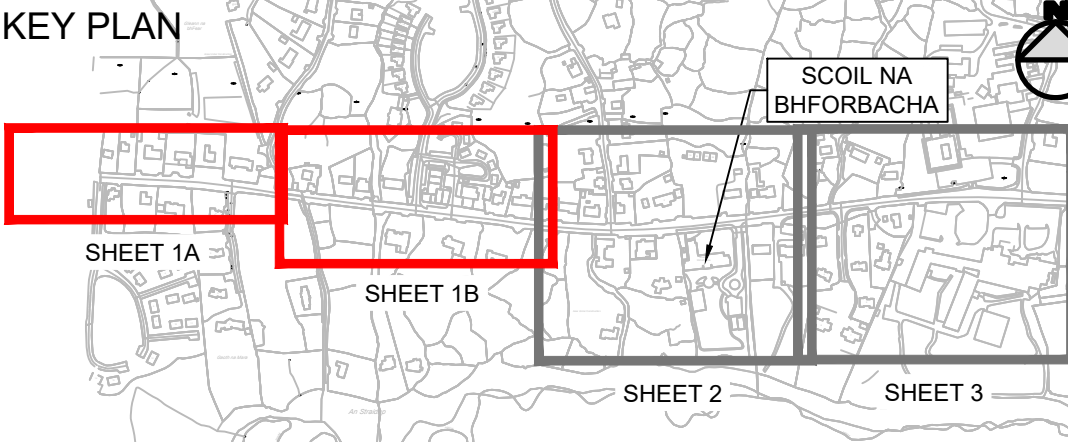
#### NOTES

1. This drawing is the property of CCC. This drawing should not be relied on or used in circumstances other than those for which it was originally prepared and for which CCC was commissioned.
2. No part of this document may be reproduced or transmitted in any form or stored in any retrieval system of any nature without the written permission of CCC as copyright holder expect as agreed for use on the project for which the document was originally issued. Do not scale. Use figured dimensions only. Co-ordinate system used is Irish Transverse Mercator.

#### LEGEND

- — — Road centreline
- Existing edge of road
- Existing Wall
- Existing footpath
- Existing pavement
- Proposed paved island / shared surface
- Proposed footpath
- Grassed area
- Proposed red coloured pavement
- Proposed buff coloured pavement
- Controlled crossing red tactile paving
- Uncontrolled crossing buff tactile paving
- Proposed SRTS pencil bollards
- Proposed Traffic signal
- Existing street lighting column
- Proposed street lighting column

#### KEY PLAN



REV	DATE	DESCRIPTION	BY	CHK	APD
P02	26/01/2026	IRISH ROAD MARKINGS ADDED	LC	MM	SF
P01	12/01/2026	UPDATED FOR RSA COMMENTS	LC	MM	SF
P00	18/11/2025	PRELIMINARY ISSUE	LC	MM	SF

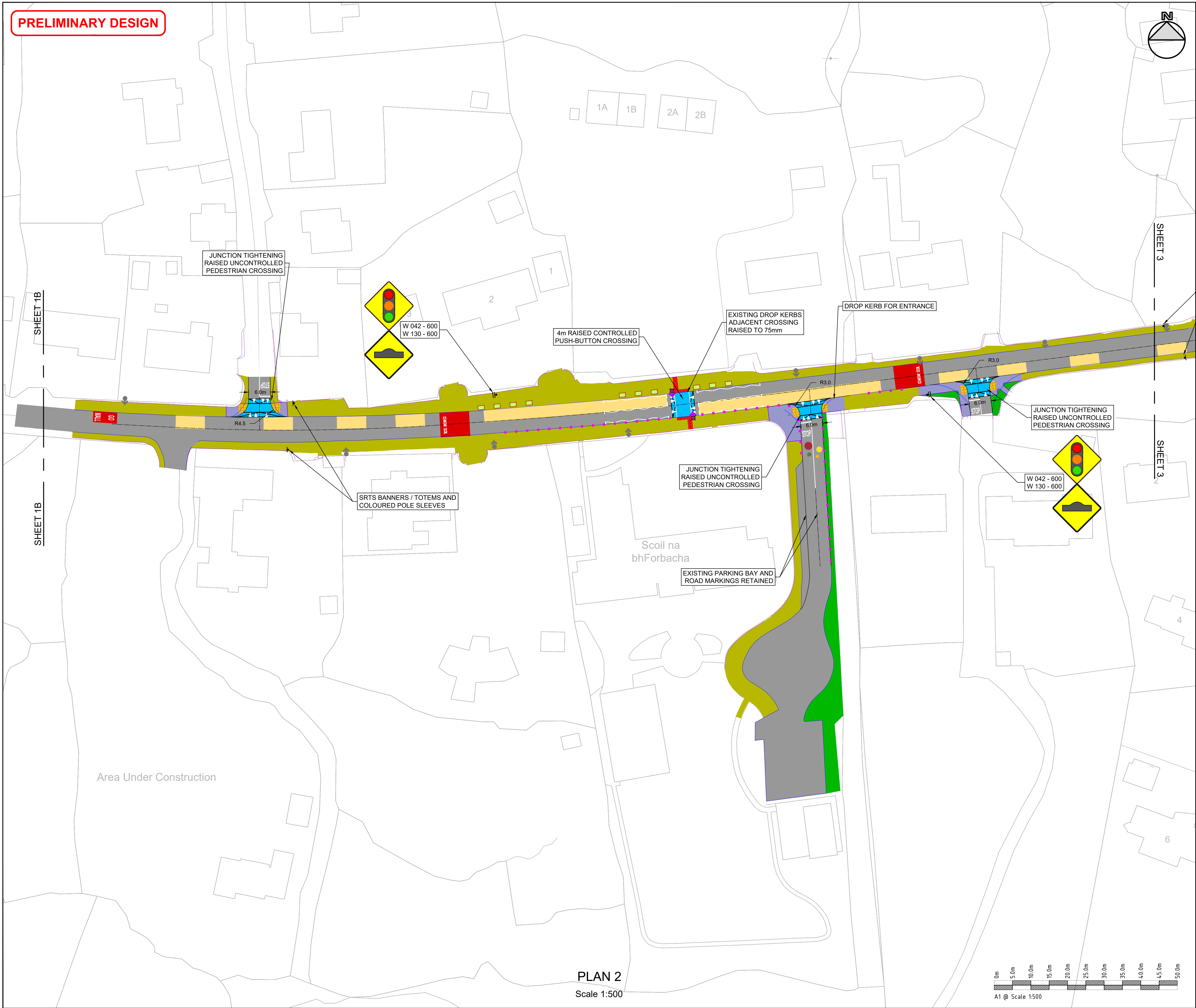
CLIENT / CONSULTANT



PROJECT GALWAY SAFE ROUTES TO SCHOOLS 2			
SCHEME SCOIL NA BHFORBACHA			
DRAWING TITLE SCOIL NA BHFORBACHA GENERAL ARRANGEMENT SHEET 1 OF 3			
PURPOSE OF ISSUE FOR INFORMATION		STATUS/SATISFACTORY S3 - SUITABLE FOR REVIEW AND COMMENTS	
DATE 18/11/2025	SCALE AS SHOWN	SHEET SIZE A1	
DRAWING NUMBER GSR2S2-CCC-GA-BF-DR-C-0001			REVISION P02

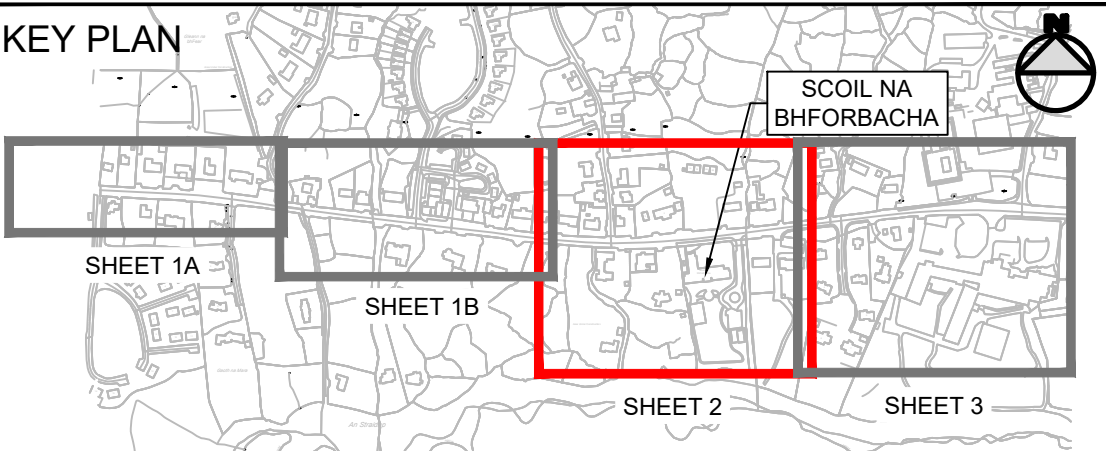


PRELIMINARY DESIGN



- NOTES**
- This drawing is the property of CCC. This drawing should not be relied on or used in circumstances other than those for which it was originally prepared and for which CCC was commissioned.
  - No part of this document may be reproduced or transmitted in any form or stored in any retrieval system of any nature without the written permission of CCC as copyright holder expect as agreed for use on the project for which the document was originally issued. Do not scale. Use figured dimensions only. Co-ordinate system used is Irish Transverse Mercator.

- LEGEND**
- Road centreline
  - Existing edge of road
  - Existing Wall
  - Existing footpath
  - Existing pavement
  - Proposed paved island / shared surface
  - Proposed footpath
  - Grassed area
  - Proposed red coloured pavement
  - Proposed buff coloured pavement
  - Controlled crossing red tactile paving
  - Uncontrolled crossing buff tactile paving
  - Proposed SRTS pencil bollards
  - Proposed Traffic signal
  - Existing street lighting column
  - Proposed street lighting column



P02	26/01/2026	IRISH ROAD MARKINGS ADDED	LC	MM	SF
P01	12/01/2026	UPDATED FOR RSA COMMENTS	LC	MM	SF
P00	18/11/2025	PRELIMINARY ISSUE	LC	MM	SF
REV	DATE	DESCRIPTION	BY	CHK	APD

CLIENT / CONSULTANT

**Comhairle Chontae na Gaillimhe**  
Galway County Council

**CLANDILLON**  
CIVIL CONSULTING

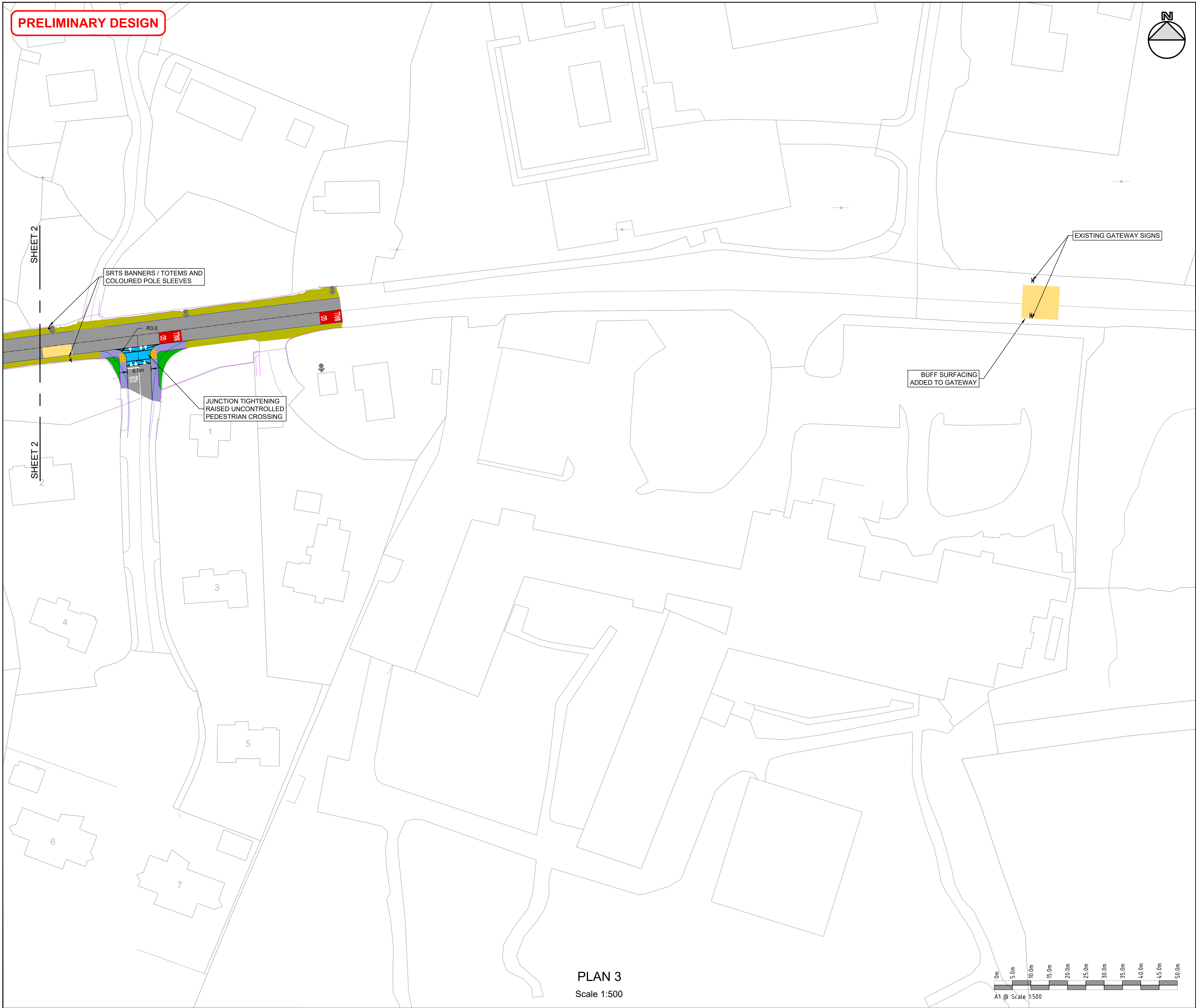
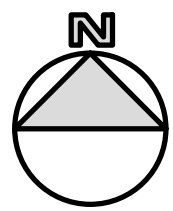
**NTA**  
Údarás Náisiúnta Iompair  
National Transport Authority

**SAFE ROUTES**  
TO SCHOOL

PROJECT					GALWAY SAFE ROUTES TO SCHOOLS 2				
SCHEME					SCOIL NA BHFORBACHA				
DRAWING TITLE									
SCOIL NA BHFORBACHA GENERAL ARRANGEMENT SHEET 2 OF 3									
PURPOSE OF ISSUE			STATUS/SUITABILITY						
FOR INFORMATION			S3 - SUITABLE FOR REVIEW AND COMMENTS						
DATE			SCALE				SHEET SIZE		
18/11/2025			AS SHOWN				A1		
DRAWING NUMBER								REVISION	
GSR2S2-CCC-GA-BF-DR-C-0002								P02	



PRELIMINARY DESIGN



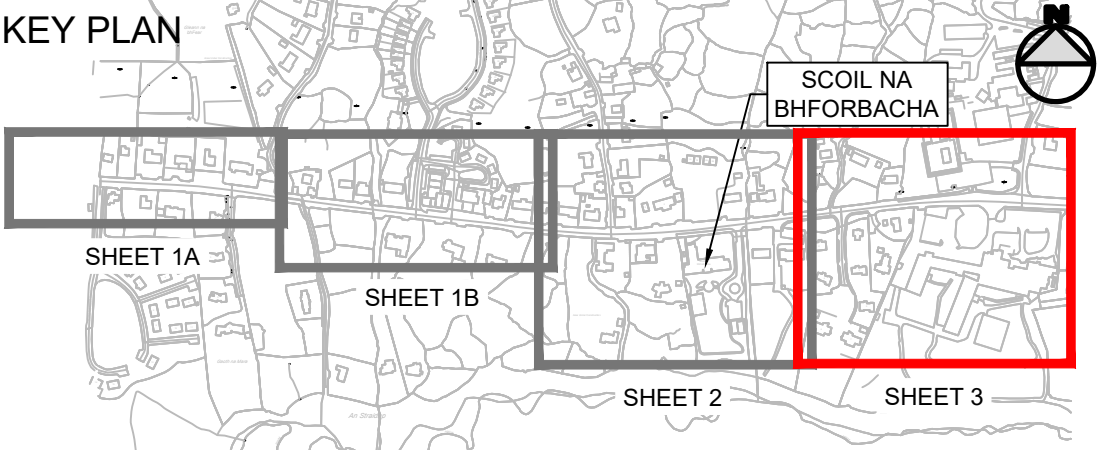
NOTES

1. This drawing is the property of CCC. This drawing should not be relied on or used in circumstances other than those for which it was originally prepared and for which CCC was commissioned.
2. No part of this document may be reproduced or transmitted in any form or stored in any retrieval system of any nature without the written permission of CCC as copyright holder expect as agreed for use on the project for which the document was originally issued. Do not scale. Use figured dimensions only. Co-ordinate system used is Irish Transverse Mercator.

LEGEND

- Road centreline
- Existing edge of road
- Existing Wall
- Existing footpath
- Existing pavement
- Proposed paved island / shared surface
- Proposed footpath
- Grassed area
- Proposed red coloured pavement
- Proposed buff coloured pavement
- Controlled crossing red tactile paving
- Uncontrolled crossing buff tactile paving
- Proposed SRTS pencil bollards
- Proposed Traffic signal
- Existing street lighting column
- Proposed street lighting column

KEY PLAN



REV	DATE	DESCRIPTION	BY	CHK	APD
P02	26/01/2026	IRISH ROAD MARKINGS ADDED	LC	MM	SF
P01	12/01/2026	UPDATED FOR RSA COMMENTS	LC	MM	SF
P00	18/11/2025	PRELIMINARY ISSUE	LC	MM	SF

PROJECT				GALWAY SAFE ROUTES TO SCHOOLS 2			
SCHEME				SCOIL NA BHFORBACHA			
DRAWING TITLE				SCOIL NA BHFORBACHA GENERAL ARRANGEMENT SHEET 3 OF 3			
PURPOSE OF ISSUE FOR INFORMATION		STATUS/SATISFACTILITY S3 - SUITABLE FOR REVIEW AND COMMENTS					
DATE 18/11/2025		SCALE AS SHOWN			SHEET SIZE A1		REVISION
DRAWING NUMBER GSR2S2-CCC-GA-BF-DR-C-0003							