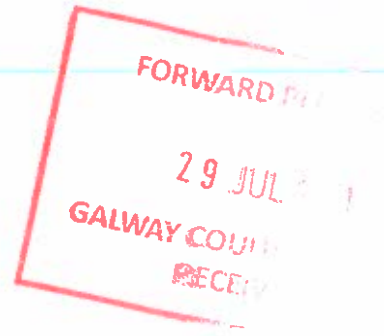


28th July 2021



Re: Lands at Station Road, Oughterard, Co Galway

To whom it may concern;

As personal representative in the Estate of the late Seamus O'Malley, I wish to object to the proposal in the New Proposed Galway Development Plan 2022 -2028 to have the lands reclassified as Open Space / Recreational Amenity Land.

Furthermore I would request consultations with all the affected landowners whose lands are classified as Flood Zone areas. Any accumulation of water on the land is from run off from surrounding developments.

I wish to propose that its original status be maintained as Residential Zoned Land.

The land is located in a well serviced area in the heart of established residential developments and its future development will provide much need housing for the local community and for those who wish to reside in Oughterard region.

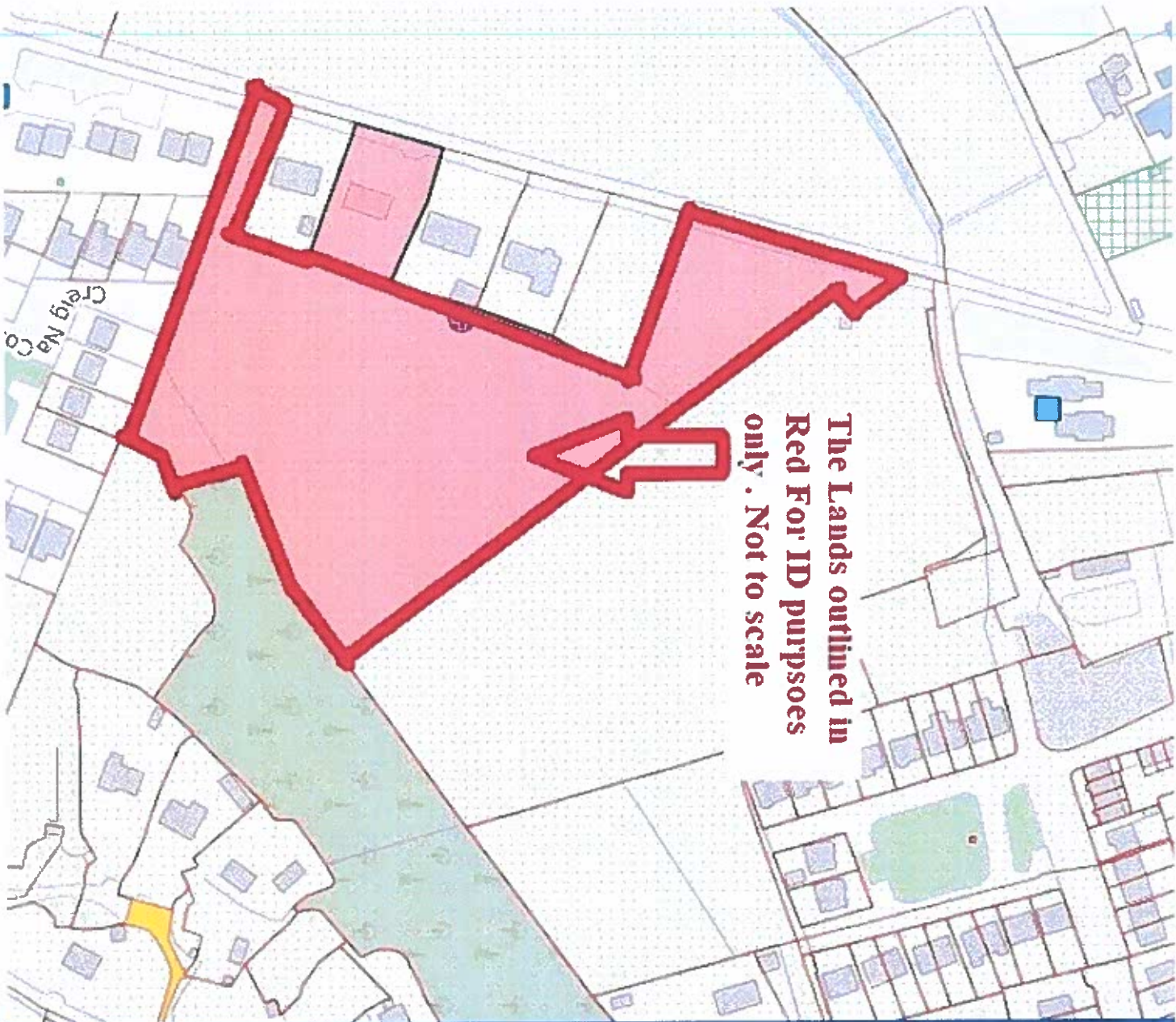
Yours sincerely

A handwritten signature in blue ink that reads "Pierce O'Malley". The signature is written in a cursive style and is positioned to the right of the typed name.

Pierce O'Malley

Oughterard

Co Galway.

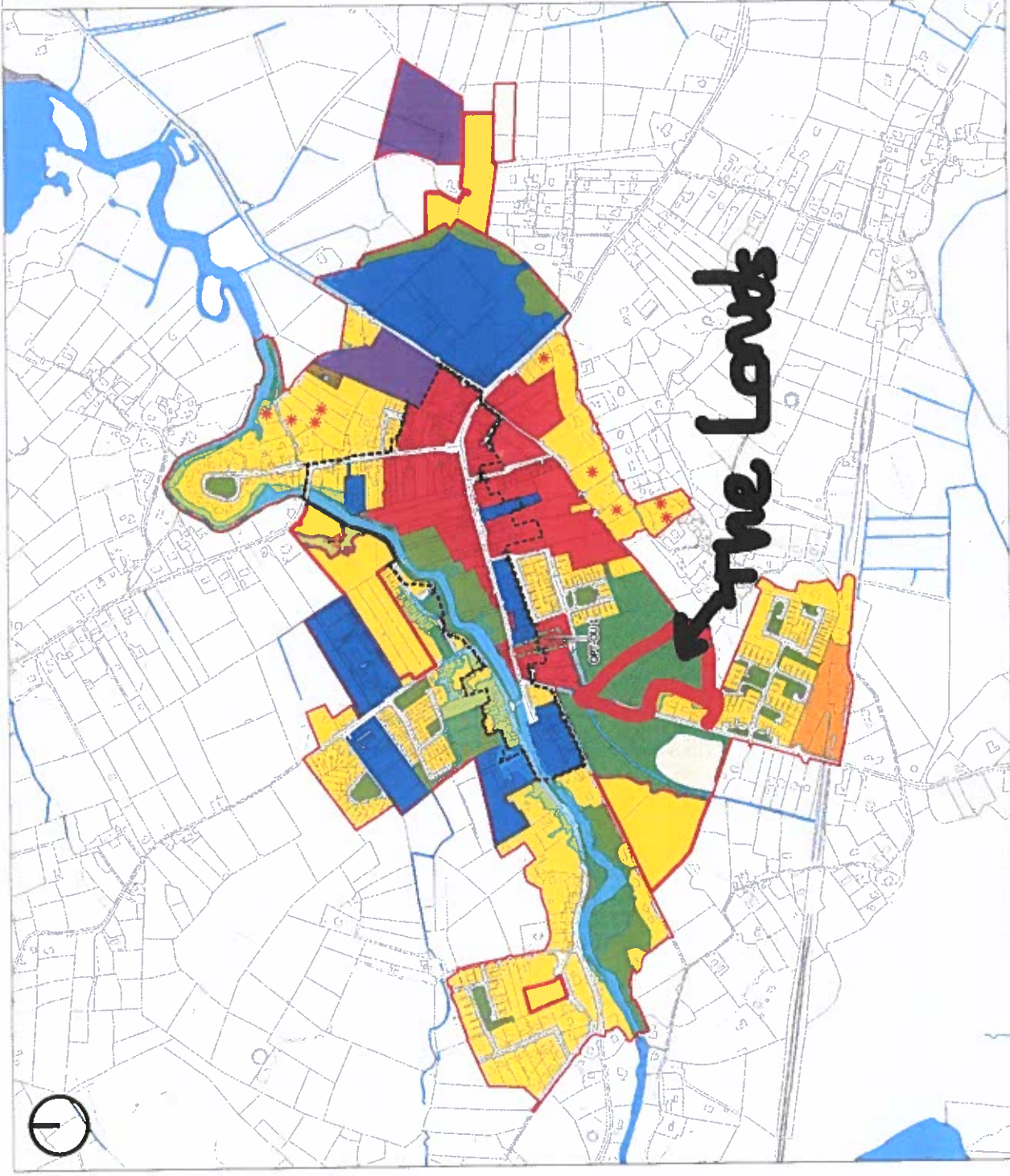


The Lands outlined in Red For ID purposes only. Not to scale

| | |
|--------------------------------|---|
| Folio Number | G147972 |
| Title Level | Freehold |
| Plan Number | 20 |
| Property Number | 1 |
| Area of selected plans | [REDACTED] |
| Number of Plans on this folio: | 1 |
| Address | Station Road, Oughtera Co. Galway, [REDACTED] |
| Add to Basket | Create Alert |

*PPRA Boundaries and Plan Area are not conclusive. See Section 62(2) of Registration of Title Act 2006 and Rule 3 of the Land Registration Rules 2012.

- View Basket
- Print Current View
- Help



- Settlement Boundary
- R - Residential Existing
- R - Residential (Phase 1)
- R - Residential (Phase 2)
- R - Residential Infill
- C1 - Town Centre
- BE - Business & Enterprise
- T - Tourism
- CF - Community Facilities
- PU - Public Utility
- OS - Open Space/Recreation & Amenity
- TI - Transport Infrastructure
- Water/Rivers/Streams
- Constrained Land Use
- Architectural Conservation Area
- Opportunity Site
- OSGT 10 - Inappropriate Development on Flood Zone

Galway County Development Plan
2022-2028

Small Growth Town
Oughterard
Land Use Zoning Map



Comhairle Chontae na Gallimhe
Galway County Council
Galway County Council 2022.03.14v11_090
© Ordnance Survey Ireland, 2021