










NOTES:-

- 1 THIS DRAWING IS NOT TO BE USED FOR CONSTRUCTION
- 1 FIGURED DIMENSIONS ONLY TO BE TAKEN FROM THIS DRAWING.
- 2 ALL LEVELS REFER TO ORDNANCE DATUM (MALIN HEAD).
- 3 ENGINEER TO BE INFORMED OF ANY DISCREPANCIES BEFORE ANY WORK COMMENCES.
- 4 THIS DRAWING TO BE READ IN CONJUNCTION WITH ALL OTHER RELEVANT DRAWINGS AND SPECIFICATIONS.


LEGEND:-

- SITE BOUNDARY APPLICABLE TO PLANNING APPLICATION LINED RED 
- LAND UNDER CONTROL OF APPLICANT LINED IN BLUE 
- NORTH SIGN INDICATED THUS 
- EXISTING GROUND LEVELS INDICATED THUS 
- EXISTING ESB OVERHEAD POWER LINE INDICATED THUS 
- EXISTING TREES/HEDGEROW 
- PERCOLATION TEST AREA 
- PERCOLATION 'T' & 'P' TEST LOCATIONS P1 P2 T1 T2 
- TRAIL PIT No. 1 / 2 TEXT LOCATIONS TP1 TP2 

Site Area:-
1561 m2, 0.386 Acres, 0.156 Hectares

ITM Co-Ordinates of site:-
584269, 706091

Ordnance Survey Ireland Licence No. EN 0002621
© Government of Ireland.
OS Sheet No. 3754



| | | | | |
|--------------|--|----|------|----------|
| PL.02 | Issued for Planning Approval | BM | MF | 20.01.21 |
| PL.01 | Issued for PLANNING APPROVAL | BM | MF | XX.11.20 |
| rev. | modifications | by | chkd | date |
| Layout Ref.: | | | | |
| file | P:\Jod-job\6140_GCC-Sheltered Housing\700 Drawings\703 Planning\Site No. 6 Woodpark, Portumna\01 WIP\6140-JOD-XX-ZZ-DR-B-2051 - Existing Site Layout.dwg | | | |

client  **Comhairle Chontae na Gaillimhe**
Galway County Council

project
PROPOSED DEVELOPMENT OF 1 NO. DOMESTIC DWELLING HOUSE & ASSOCIATED WORKS PORTUMNA, CO. GALWAY

stage
PLANNING


title
EXISTING SITE LAYOUT PLAN

scale
1:500 @ A3

| | | | |
|----------|-------|---------|----------|
| surveyed | drawn | checked | date |
| OSI | BM | MF | NOV 2020 |

© COPYRIGHT OF
JENNINGS O'DONOVAN & PARTNERS
CONSULTING ENGINEERS,
FINISKLIN,
SLIGO,
IRELAND.

TEL. +353 (0)71 916 1416
FAX. +353 (0)71 916 1080
Email: info@jodireland.com



| | |
|--------------------------|----------|
| drawing no. | revision |
| 6140-JOD-XX-ZZ-DR-B-2051 | PL.02 |



EXISTING SITE LAYOUT PLAN Scale 1:500