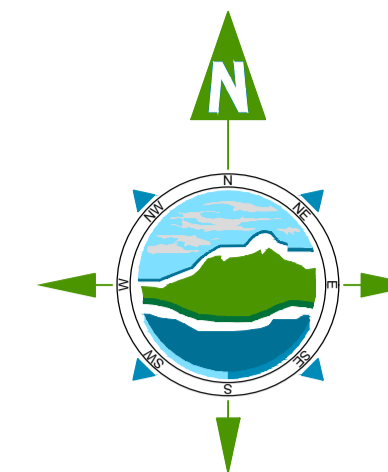







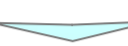






THE INFORMATION ON THIS DRAWING IS TO THE ORDNANCE SURVEY IRELAND ITM COORDINATE SYSTEM



Legend

-  Site Boundary
-  Dropped Kerb
-  Tactile Paving
-  Traffic Sign & Post per Traffic Sign Manual
-  'STOP' Junction Road Marking as per traffic Sign Manual- Chapter 7
-  Direction of Road Fall & Gradient
-  Proposed Road Level
-  65 m of Visibility Splay as per Chapter 4 of DMURS
-  Stop Sign
-  Shared Surface
-  Potential area to flood
-  Proposed Gully

NOTES:

1. FIGURED DIMENSIONS ONLY TO BE TAKEN FROM THIS DRAWING.
2. ALL DRAWINGS TO BE CHECKED BY THE CONTRACTOR ON SITE.
3. ENGINEER/EMPLOYERS REPRESENTATIVE, AS APPROPRIATE, TO BE INFORMED BY THE CONTRACTOR OF ANY DISCREPANCIES BEFORE ANY WORK COMMENCES.
4. THE CONTRACTOR SHALL UNDERTAKE A THOROUGH CHECK FOR THE ACTUAL LOCATION OF ALL SERVICES/UTILITIES, ABOVE AND BELOW GROUND, BEFORE ANY WORK COMMENCES.
5. ALL LEVELS SHOWN RELATE TO ORDNANCE SURVEY DATUM AT MALIN HEAD.

Rev	Date	Description	By	Chkd.
D01	12/07/2023	Draft Planning	RM	RB

Client: Galway County Council

Project: Proposed Residential Development
Baile an Chlair
Claregalway

Title: Proposed Road
Layout (Sheet 3 of 3)

Scale @ A1: 1:250

Prepared by: RM Checked: RB Date: July 2023

Project Director: Brian Carroll

Drawing Status: Draft Planning

TOBIN
CONSULTING ENGINEERS

Galway Office
Fairgreen House, Fairgreen Road,
Galway,
H91 AXK8,
Ireland.

Tel: +353 (0)91 565 21
www.tobin.ie

DRAFT

Drawing No.: 11171-2009D01



Sheet 3

Sheet 2