

SITE IDENTIFICATION MAP Scale 1:50,000


Rebuilding Ireland


NOTES:-


THIS DRAWING IS NOT TO BE USED FOR CONSTRUCTION

- 1 FIGURED DIMENSIONS ONLY TO BE TAKEN FROM THIS DRAWING.
- 2 ALL LEVELS REFER TO ORDNANCE DATUM (MALIN HEAD).
- 3 ENGINEER TO BE INFORMED OF ANY DISCREPANCIES BEFORE ANY WORK COMMENCES.
- 4 THIS DRAWING TO BE READ IN CONJUNCTION WITH ALL OTHER RELEVANT DRAWINGS AND SPECIFICATIONS.

LEGEND:-

 NORTH SIGN INDICATED THUS

 SITE LOCATION

Ordnance Survey Ireland Licence No.EN 0002621
© Government of Ireland.
OS Sheet No. 2678


PL.02	issued for PLANNING APPROVAL	BM	MF	13.01.21
PL.01	issued for PLANNING APPROVAL	BM	MF	20.11.20
rev.	modifications	by	chkd	date

file C:\Users\murray\Desktop\JOD\B140_GCC-Shattered Housing\00 Drawings\03 Planning\Site No. 2 Cortoon, Tuam\11 WPG\145-JOD-XX-ZZ-DR-B-2009-P.01 Discovery Map 500 2.dwg

client  **Comhairle Chontae na Gaillimhe**
Galway County Council

project
PROPOSED DEVELOPMENT OF 1 NO. DOMESTIC DWELLING HOUSE & ASSOCIATED WORKS AT KNOCKALOURA WEST, CORTOON, TUAM, CO. GALWAY.

stage
PLANNING

title
SITE IDENTIFICATION MAP

scale
1:50,000 @A4

surveyed	drawn	checked	date
osi	BM	MF	NOV 2020

© COPYRIGHT OF
JENNINGS O'DONOVAN & PARTNERS
CONSULTING ENGINEERS,
FINISKLIN,
SLIGO,
IRELAND.
TEL. +353 (0)71 916 1416
FAX. +353 (0)71 916 1080
Email: info@jodireland.com



drawing no.	revision
6140-JOD-XX-ZZ-DR-B-2009	PL.02