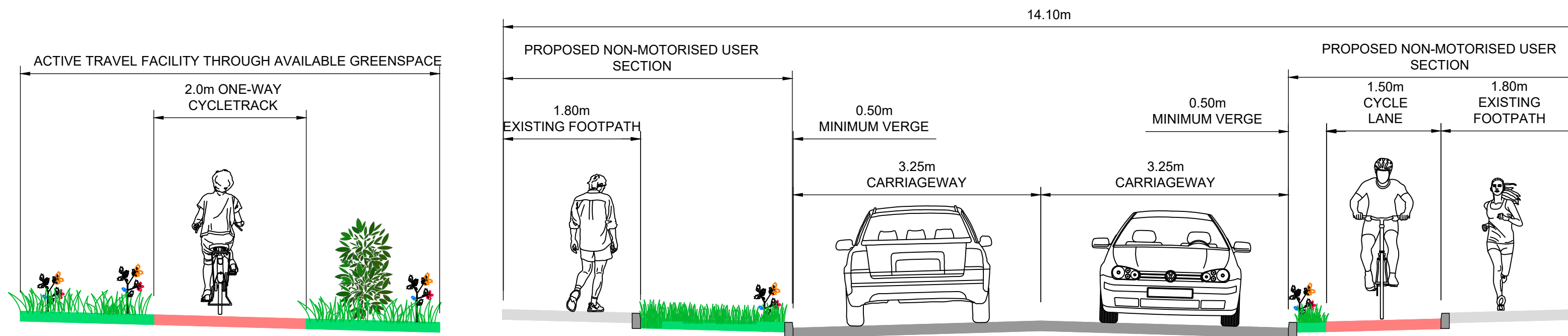


FOR INFORMATION



TYPICAL CROSS SECTION B-B

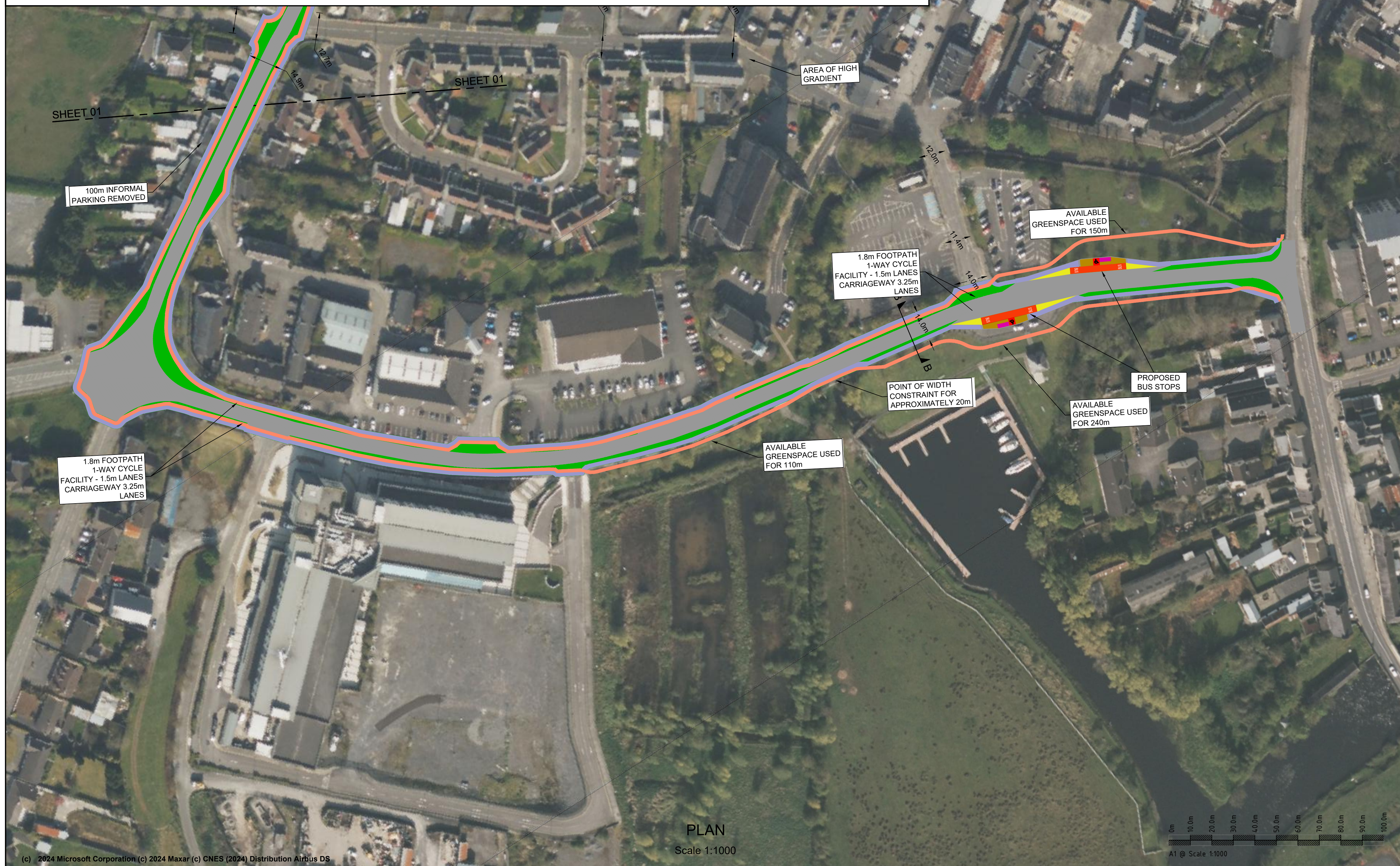
Scale 1:50

NOTES

- This drawing is the property of CCC. This drawing should not be relied on or used in circumstances other than those for which it was originally prepared and for which CCC was commissioned.
- No part of this document may be reproduced or transmitted in any form or stored in any retrieval system of any nature without the written permission of CCC as copyright holder except as agreed for use on the project for which the document was originally issued. Do not scale. Use figured dimensions only. Co-ordinate system used is Irish Transverse Mercator.

LEGEND

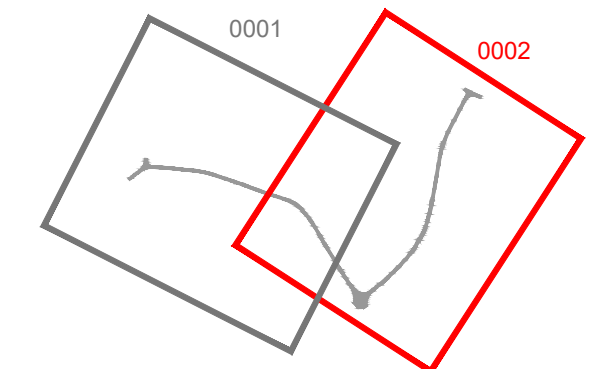
- Pavement Extent
- 1.8m FootPath Type 1
- 1.5m 1/2-Way Cycle Track
- Landscaped Area



PLAN

Scale 1:1000

KEY PLAN



REV	DATE	DESCRIPTION	BY	CHK	APD
I01	23/05/24	AERIAL IMAGERY ADDED	JC	CW	SF
I00	01/05/24	FOR INFORMATION	CW	SF	SC

CLIENT / CONSULTANT



PROJECT: BALLINASLOE R446 BRIDGE ST TO HARRIS RD ACTIVE TRAVEL SCHEME

DRAWING TITLE: OPTION 1 SINGLE LANE CYCLE FACILITY AND FOOTPATH ON EITHER SIDE OF ROAD

PURPOSE OF ISSUE	STATUS/SATISFACTORY	SHEET SIZE
FOR INFORMATION	C1 - FOR INFORMATION	A1
DATE: 23/05/2024	SCALE: 1:1000	

DRAWING NUMBER: BB2H-CCC-GA-XX-DR-C-0002

REVISION: I01