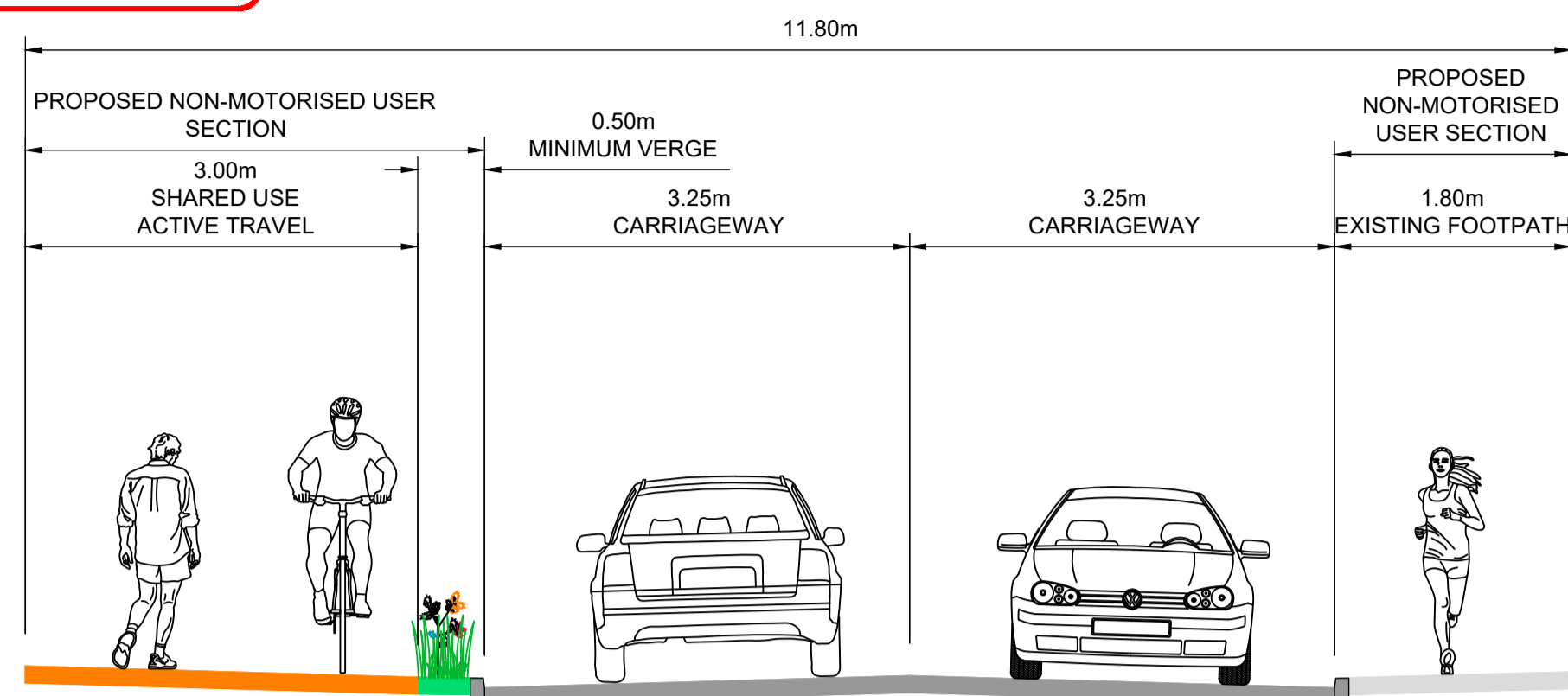


**FOR INFORMATION**



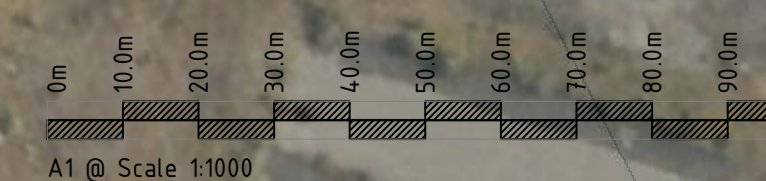
TYPICAL CROSS SECTION A-A

Scale 1:50



PLAN

Scale 1:1000



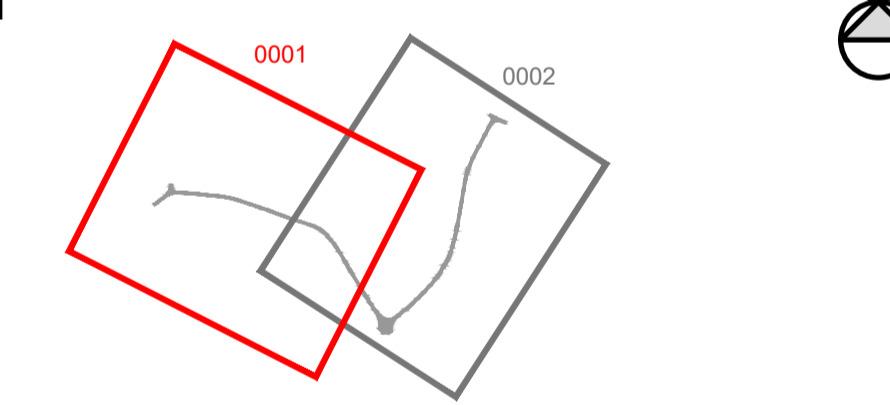
**NOTES**

- This drawing is the property of CCC. This drawing should not be relied on or used in circumstances other than those for which it was originally prepared and for which CCC was commissioned.
- No part of this document may be reproduced or transmitted in any form or stored in any retrieval system of any nature without the written permission of CCC as copyright holder expect as agreed for use on the project for which the document was originally issued. Do not scale. Use figured dimensions only. Co-ordinate system used is Irish Transverse Mercator.

**LEGEND**

- Pavement Extent
- Existing Footpath
- 1.8m FootPath Type 1
- 3.0m Shared Active Travel Facility
- Landscaped Area

**KEY PLAN**



REV	DATE	DESCRIPTION	BY	CHK	APD
I02	23/05/24	AERIAL IMAGERY ADDED	JC	CW	SF
I01	01/05/24	FOR INFORMATION	CW	SF	SC

CLIENT / CONSULTANT

PROJECT: BALLINASLOE R446 BRIDGE ST TO HARRIS RD ACTIVE TRAVEL SCHEME

DRAWING TITLE: OPTION 6 SHARED USE FACILITY ON ONE SIDE AND FOOTPATH ON THE OTHER

PURPOSE OF ISSUE: FOR INFORMATION	STATUS/SUBMITTAL: C1 - FOR INFORMATION	SHEET SIZE: A1
DATE: 23/05/2024	SCALE: 1:1000	

DRAWING NUMBER: BB2H-CCC-GA-XX-DR-C-0011

REVISION: I02