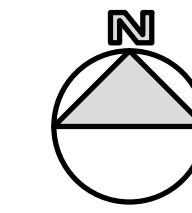
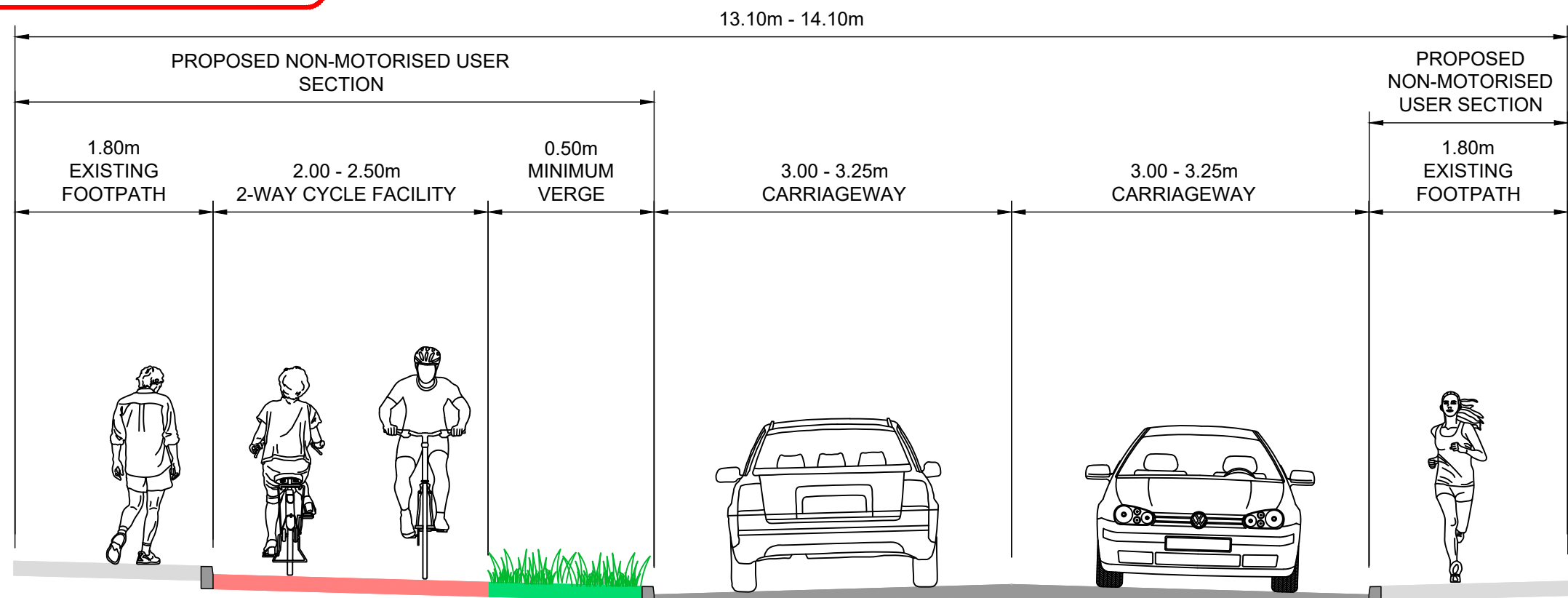
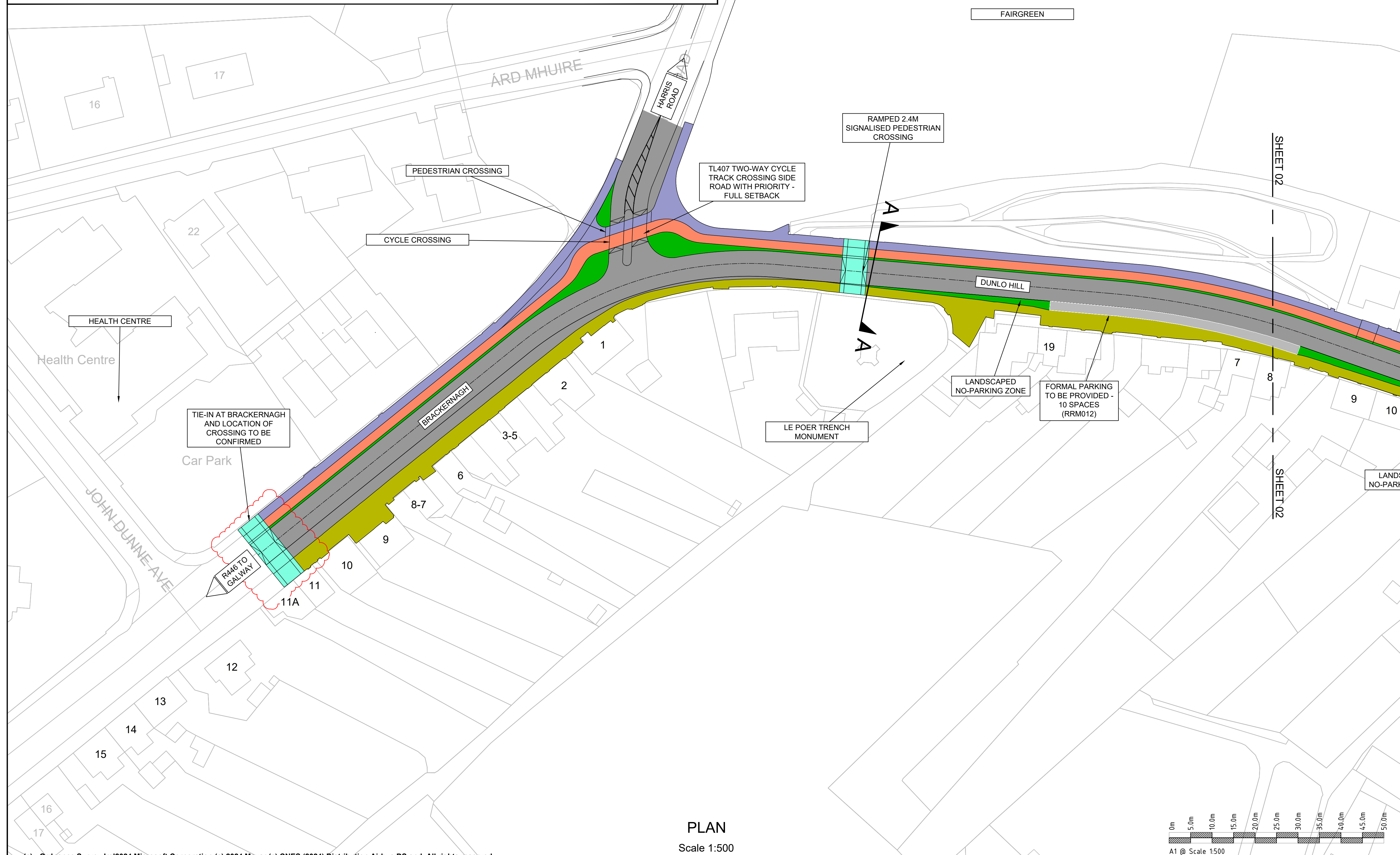


FOR INFORMATION



- NOTES
- This drawing is the property of CCC. This drawing should not be relied on or used in circumstances other than those for which it was originally prepared and for which CCC was commissioned.
 - No part of this document may be reproduced or transmitted in any form or stored in any retrieval system of any nature without the written permission of CCC as copyright holder expect as agreed for use on the project for which the document was originally issued. Do not scale. Use figured dimensions only. Co-ordinate system used is Irish Transverse Mercator.
 - The Preferred Route presented in this drawing is subject to change based on stakeholder consultation and the further development of this option during Preliminary Design.
 - Ballinasloe Flood Relief Scheme not affected. The proposed Active Travel Scheme will be protected by the Ballinasloe FRS

- LEGEND
- Pavement extent
 - 1.8m Footpath
 - Existing footpath
 - Landscaped area
 - Cycle track
 - Cycle lane
 - Shared use path
 - Crossing
 - Bus Stop Hardstanding
 - Bus Stop Set Down
 - Tactile Paving
 - Formal Parking (2.1m Wide Spaces)
 - Bicycle Parking



KEY PLAN

0001	0002	0003	0004
------	------	------	------

101	21/11/2024	FOR INFORMATION	CW	MM	SF
100	04/11/2024	FOR INFORMATION	CW	MM	SF
REV	DATE	DESCRIPTION	BY	CHK	APD

CLIENT / CONSULTANT

NTA
Údarás Náisiúnta Iompair
National Transport Authority

Comhairle Chontae na Gaillimhe
Galway County Council

CLANDILLON
CIVIL CONSULTING

PROJECT
BALLINASLOE R446 BRIDGE ST
TO HARRIS RD ACTIVE TRAVEL SCHEME

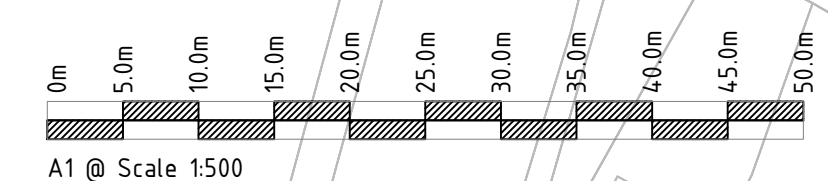
DRAWING TITLE
PRELIMINARY DESIGN

FOR PUBLIC CONSULTATION

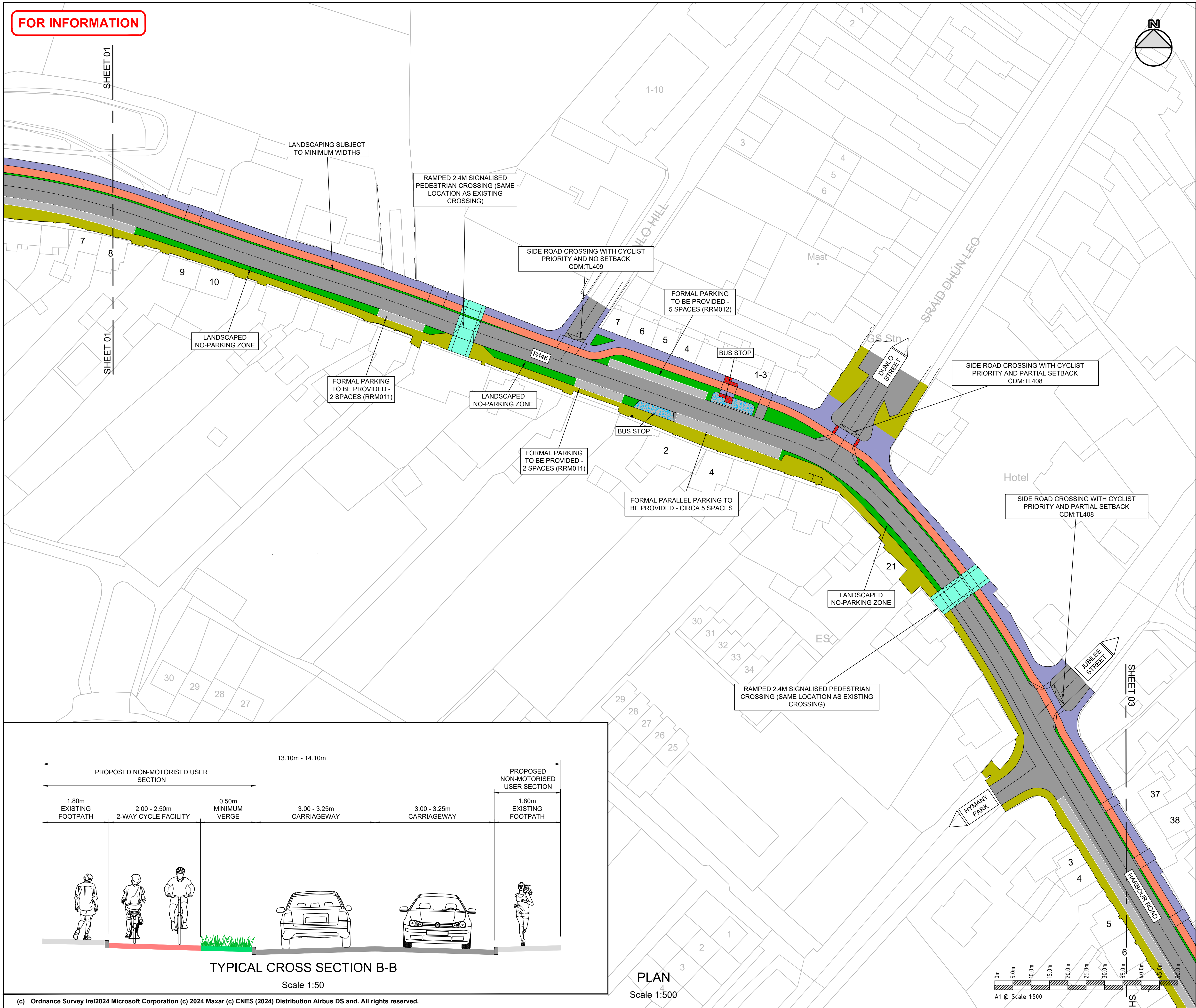
PURPOSE OF ISSUE FOR INFORMATION	STATUS/AVAILABILITY C1 - FOR INFORMATION	SHEET SIZE A1
DATE 21/11/2024	SCALE 1:500	REVISION I01

DRAWING NUMBER
BB2H-CCC-GA-XX-DR-C-0101

PLAN
Scale 1:500

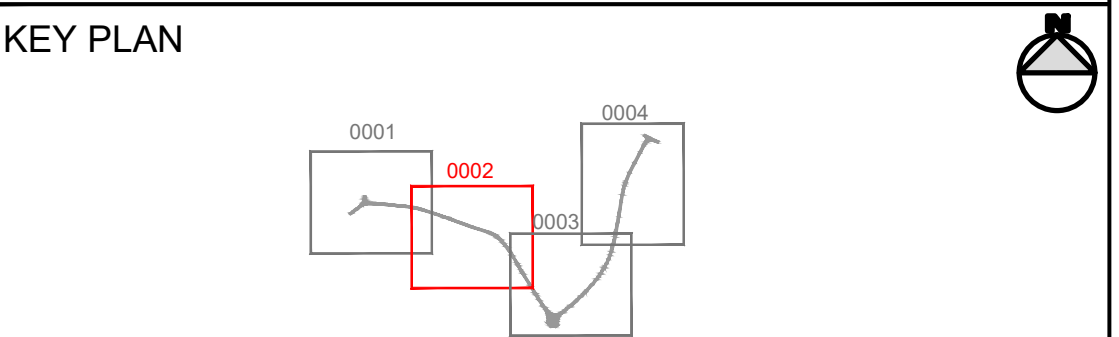


FOR INFORMATION



- NOTES**
- This drawing is the property of CCC. This drawing should not be relied on or used in circumstances other than those for which it was originally prepared and for which CCC was commissioned.
 - No part of this document may be reproduced or transmitted in any form or stored in any retrieval system of any nature without the written permission of CCC as copyright holder expect as agreed for use on the project for which the document was originally issued. Do not scale. Use figured dimensions only. Co-ordinate system used is Irish Transverse Mercator.
 - The Preferred Route presented in this drawing is subject to change based on stakeholder consultation and the further development of this option during Preliminary Design.
 - Ballinasloe Flood Relief Scheme not affected. The proposed Active Travel Scheme will be protected by the Ballinasloe FRS

- LEGEND**
- Pavement extent
 - 1.8m Footpath
 - Existing footpath
 - Landscaped area
 - Cycle track
 - Cycle lane
 - Shared use path
 - Crossing
 - Bus Stop Hardstanding
 - Bus Stop Set Down
 - Tactile Paving
 - Formal Parking (2.1m Wide Spaces)
 - Bicycle Parking



REV	DATE	DESCRIPTION	BY	CHK	APD
101	21/11/2024	FOR INFORMATION	CW	MM	SF
100	04/11/2024	FOR INFORMATION	CW	MM	SF

CLIENT / CONSULTANT



NTA
Údarás Náisiúnta Iompair
National Transport Authority



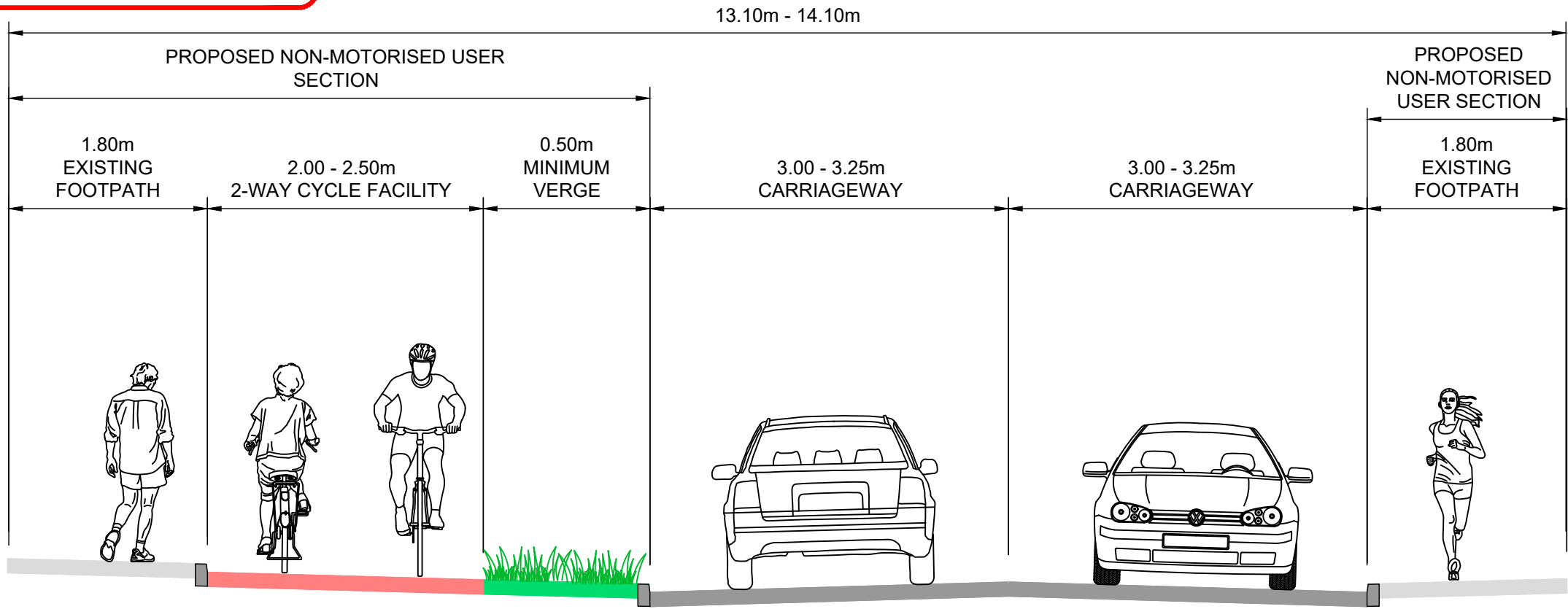
Comhairle Chontae na Gaillimhe
Galway County Council



CLANDILLON
CIVIL CONSULTING

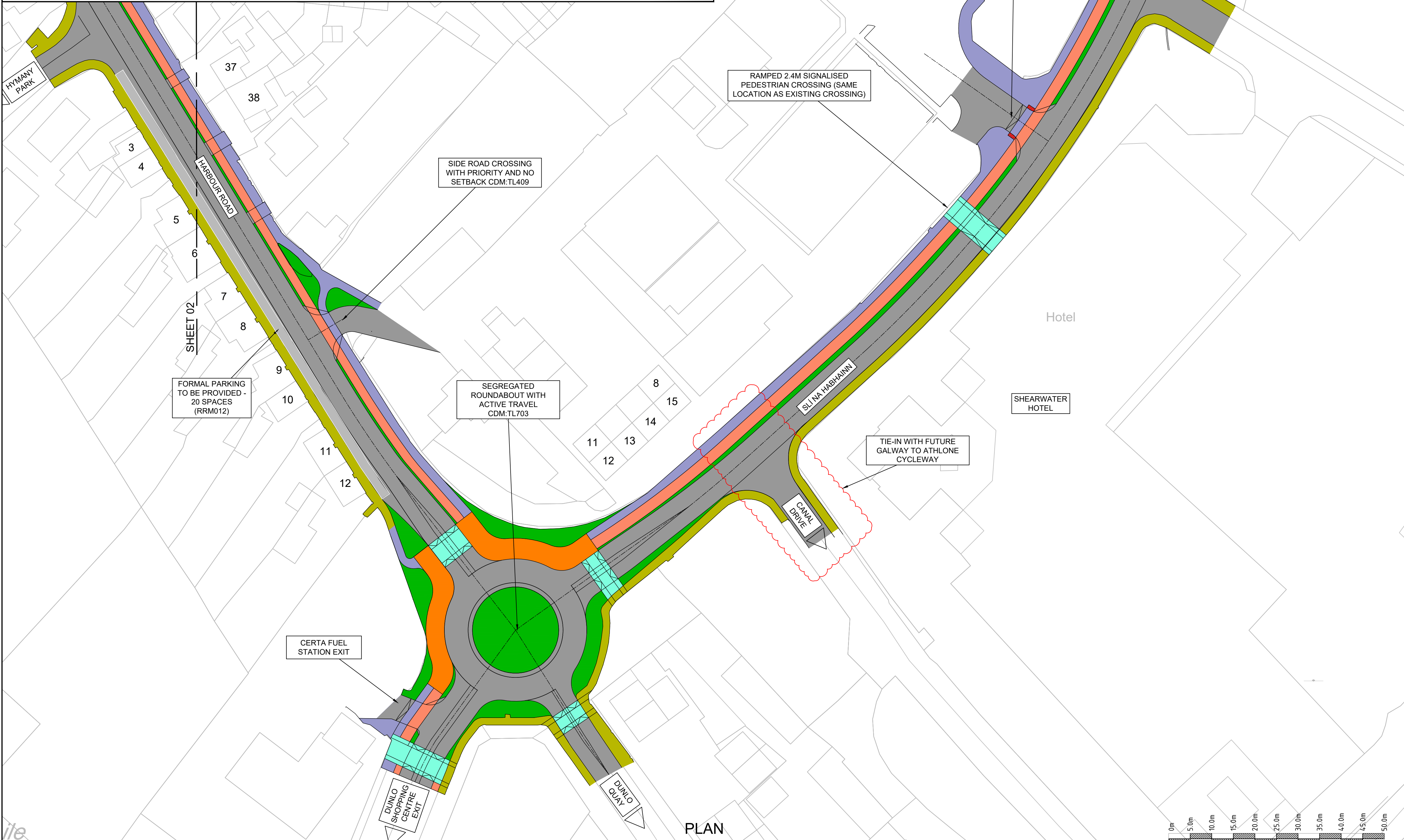
PROJECT BALLINASLOE R446 BRIDGE ST TO HARRIS RD ACTIVE TRAVEL SCHEME			
DRAWING TITLE PRELIMINARY DESIGN			
FOR PUBLIC CONSULTATION			
PURPOSE OF ISSUE FOR INFORMATION		STATUS/AVAILABILITY C1 - FOR INFORMATION	
DATE 21/11/2024		SCALE 1:500	SHEET SIZE A1
DRAWING NUMBER BB2H-CCC-GA-XX-DR-C-0102			REVISION 101

FOR INFORMATION



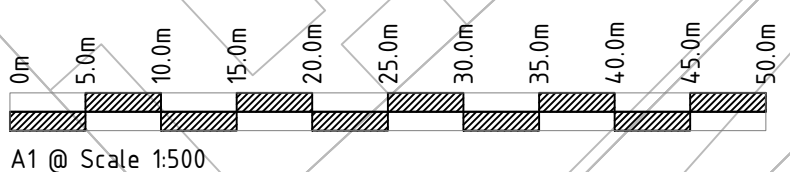
TYPICAL CROSS SECTION B-B

Scale 1:50



PLAN

Scale 1:500



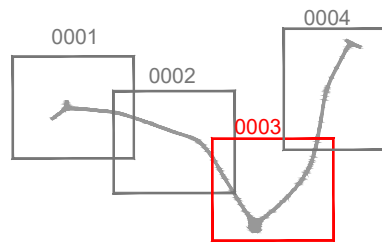
NOTES

1. This drawing is the property of CCC. This drawing should not be relied on or used in circumstances other than those for which it was originally prepared and for which CCC was commissioned.
2. No part of this document may be reproduced or transmitted in any form or stored in any retrieval system of any nature without the written permission of CCC as copyright holder expect as agreed for use on the project for which the document was originally issued. Do not scale. Use figured dimensions only. Co-ordinate system used is Irish Transverse Mercator.
3. The Preferred Route presented in this drawing is subject to change based on stakeholder consultation and the further development of this option during Preliminary Design.
4. Ballinasloe Flood Relief Scheme not affected. The proposed Active Travel Scheme will be protected by the Ballinasloe FRS

LEGEND

- Pavement extent
- 1.8m Footpath
- Existing footpath
- Landscaped area
- Cycle track
- Cycle lane
- Shared use path
- Crossing
- Bus Stop Hardstanding
- Bus Stop Set Down
- Tactile Paving
- Formal Parking (2.1m Wide Spaces)
- Bicycle Parking

KEY PLAN



REV	DATE	DESCRIPTION	BY	CHK	APD
I01	21/11/2024	FOR INFORMATION	CW	MM	SF
I00	04/11/2024	FOR INFORMATION	CW	MM	SF

CLIENT / CONSULTANT



Comhairle Chontae na Gaillimhe
Galway County Council



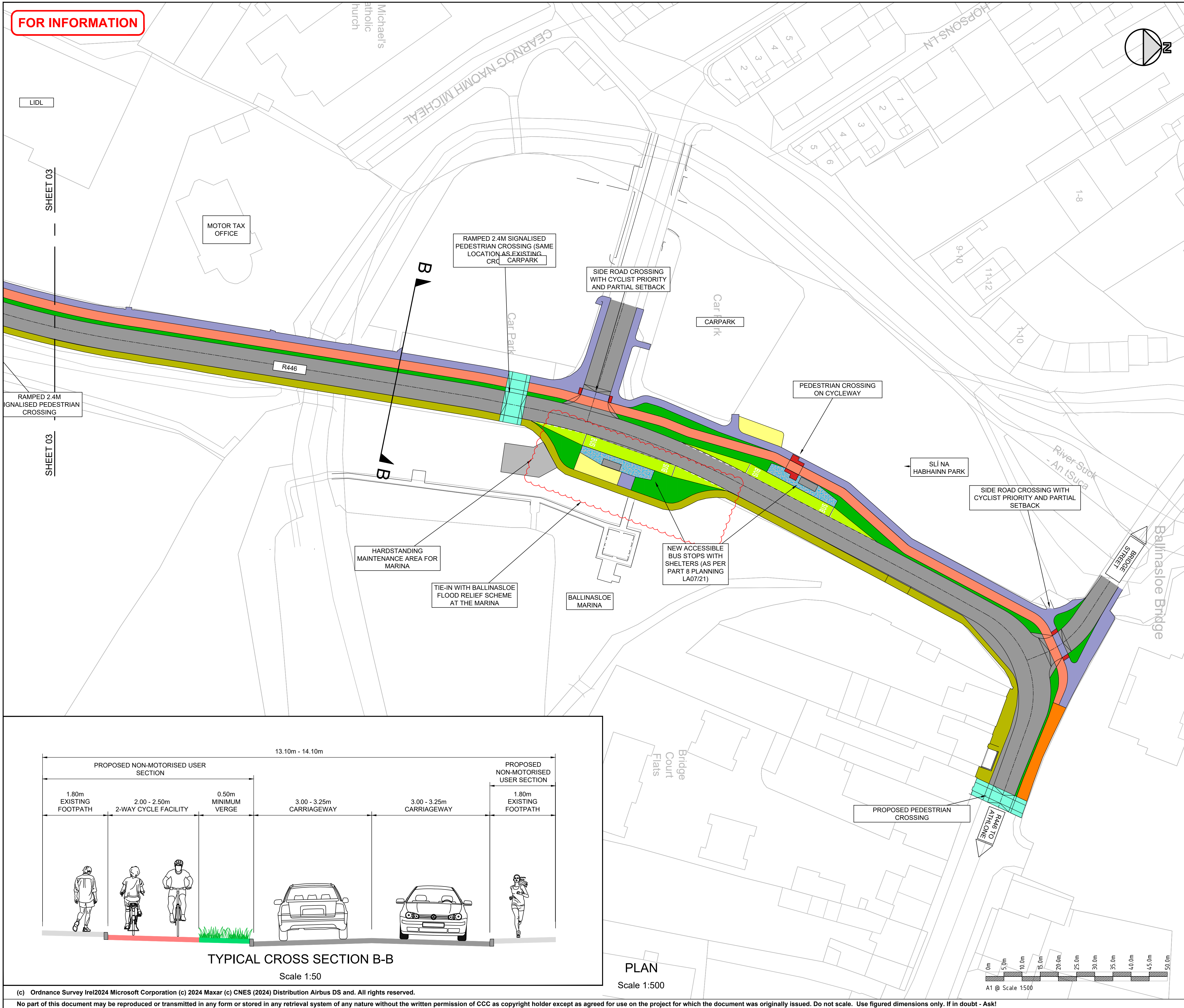
PROJECT
BALLINASLOE R446 BRIDGE ST
TO HARRIS RD ACTIVE TRAVEL SCHEME

DRAWING TITLE
PRELIMINARY DESIGN
FOR PUBLIC CONSULTATION

PURPOSE OF ISSUE	STATUS/AVAILABILITY	SHEET SIZE
FOR INFORMATION	C1 - FOR INFORMATION	A1
DATE	SCALE	
21/11/2024	1:500	

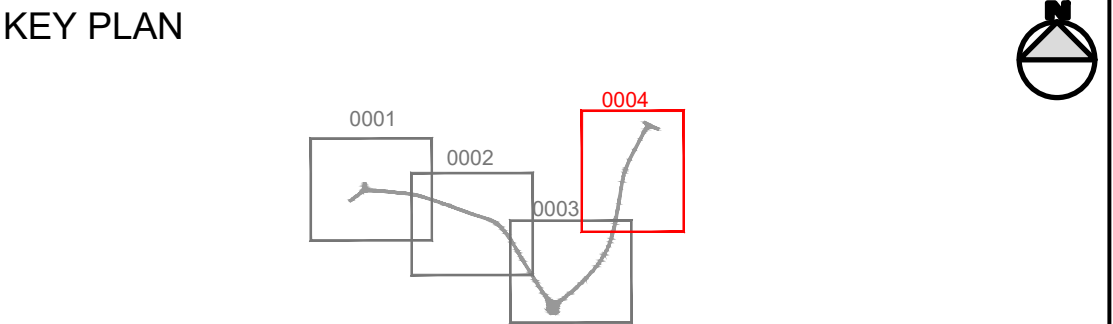
DRAWING NUMBER	REVISION
BB2H-CCC-GA-XX-DR-C-0103	I01

FOR INFORMATION



- NOTES**
- This drawing is the property of CCC. This drawing should not be relied on or used in circumstances other than those for which it was originally prepared and for which CCC was commissioned.
 - No part of this document may be reproduced or transmitted in any form or stored in any retrieval system of any nature without the written permission of CCC as copyright holder except as agreed for use on the project for which the document was originally issued. Do not scale. Use figured dimensions only. Co-ordinate system used is Irish Transverse Mercator.
 - The Preferred Route presented in this drawing is subject to change based on stakeholder consultation and the further development of this option during Preliminary Design.
 - Ballinasloe Flood Relief Scheme not affected. The proposed Active Travel Scheme will be protected by the Ballinasloe FRS

- LEGEND**
- Pavement extent
 - 1.8m Footpath
 - Existing footpath
 - Landscaped area
 - Cycle track
 - Cycle lane
 - Shared use path
 - Crossing
 - Bus Stop Hardstanding
 - Bus Stop Set Down
 - Tactile Paving
 - Formal Parking (2.1m Wide Spaces)
 - Bicycle Parking



REV	DATE	DESCRIPTION	BY	CHK	APD
101	21/11/2024	FOR INFORMATION	CW	MM	SF
100	04/11/2024	FOR INFORMATION	CW	MM	SF

CLIENT / CONSULTANT



NTA
Údarás Náisiúnta Iompair
National Transport Authority



Comhairle Chontae na Gaillimhe
Galway County Council



CLANDILLON
CIVIL CONSULTING

PROJECT				BALLINASLOE R446 BRIDGE ST TO HARRIS RD ACTIVE TRAVEL SCHEME											
DRAWING TITLE								PRELIMINARY DESIGN							
FOR PUBLIC CONSULTATION															
								PURPOSE OF ISSUE				STATUS/AVAILABILITY			
								FOR INFORMATION				C1 - FOR INFORMATION			
								DATE		SCALE		SHEET SIZE			
21/11/2024		1:500		A1											
DRAWING NUMBER						BB2H-CCC-GA-XX-DR-C-0104		REVISION							
								101							