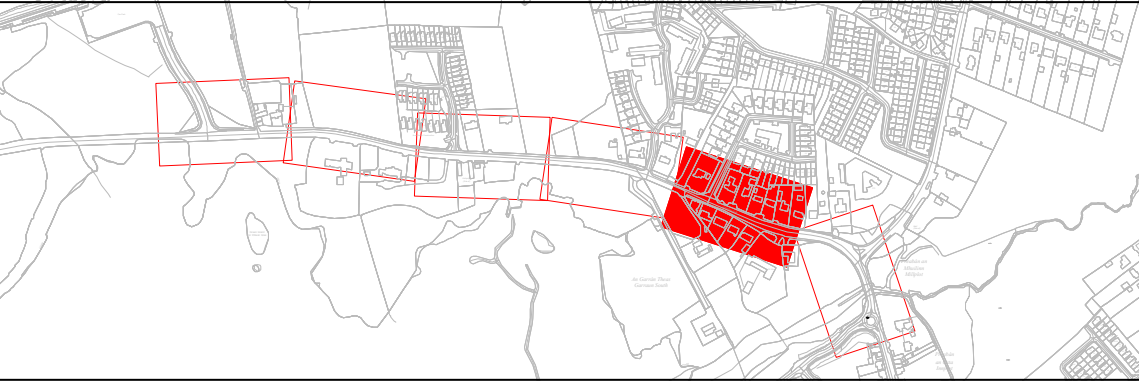
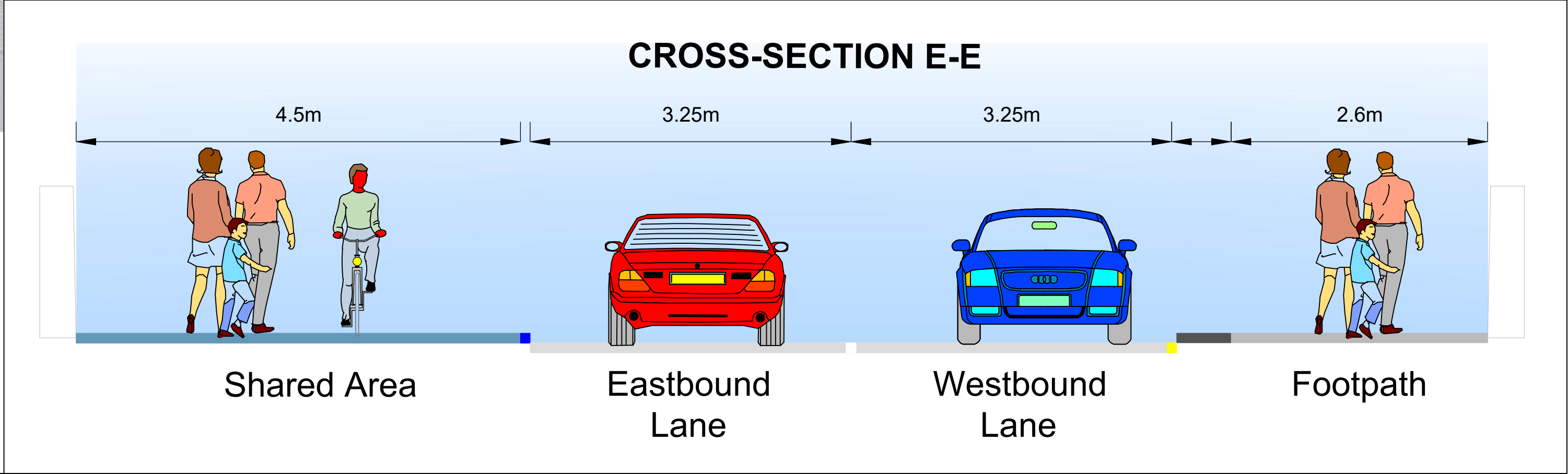
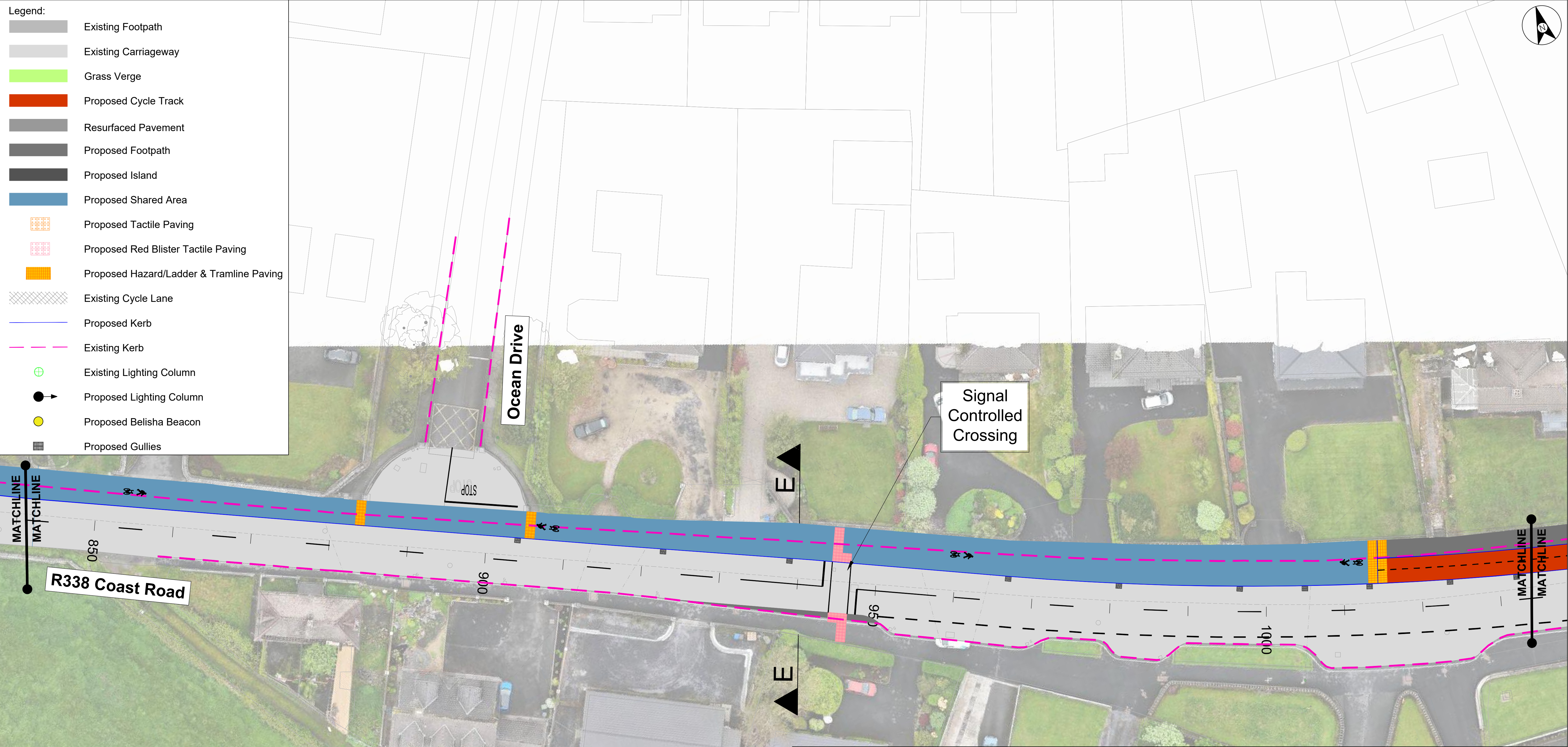


- Legend:
- Existing Footpath
 - Existing Carriageway
 - Grass Verge
 - Proposed Cycle Track
 - Resurfaced Pavement
 - Proposed Footpath
 - Proposed Island
 - Proposed Shared Area
 - Proposed Tactile Paving
 - Proposed Red Blister Tactile Paving
 - Proposed Hazard/Ladder & Tramline Paving
 - Existing Cycle Lane
 - Proposed Kerb
 - Existing Kerb
 - Existing Lighting Column
 - Proposed Lighting Column
 - Proposed Belisha Beacon
 - Proposed Gullies



Rev	Date	Drawn	Check	App.	Comments

Project: Oranmore to the Train Station Active Travel Project, Phases 2 to 4					
Drawing Title: General Arrangement Sheet 5					
Scale: 1:250 @ A1	1:500 @ A3	Date: 21/11/2024	Drawn: AMG	Check: MAH	Approved: PJM
Drawing No: P23133-PMCE-XX-01-DG-CR-3_0005			Suitability: S2	Revision: 4.0	Status: For Information