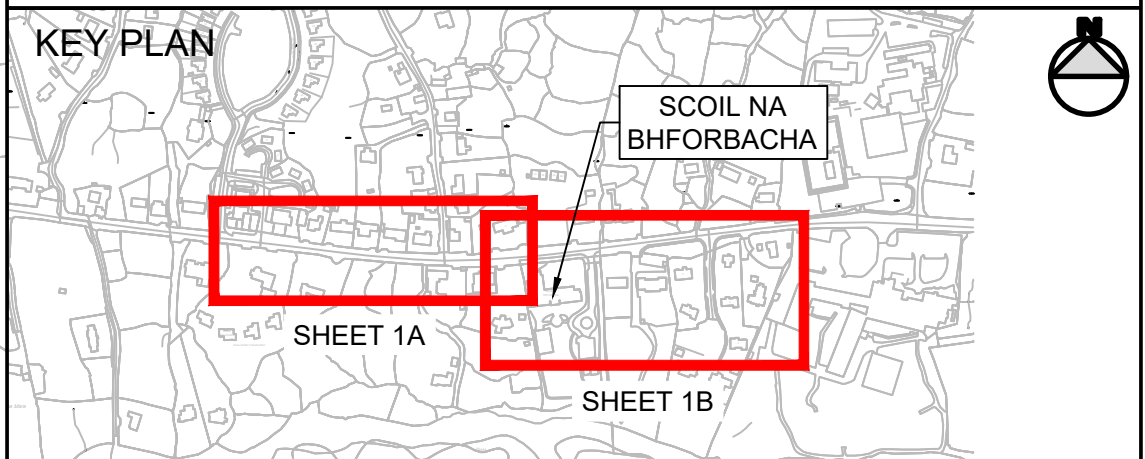


NOTES

- This drawing is the property of CCC. This drawing should not be relied on or used in circumstances other than those for which it was originally prepared and for which CCC was commissioned.
- No part of this document may be reproduced or transmitted in any form or stored in any retrieval system of any nature without the written permission of CCC as copyright holder expect as agreed for use on the project for which the document was originally issued. Do not scale. Use figured dimensions only. Co-ordinate system used is Irish Transverse Mercator.


LEGEND


---	Road centreline
---	Existing edge of road
---	Existing Wall
---	Existing footpath
---	Existing pavement
---	Proposed paved island / shared surface
---	Proposed footpath
---	Grassed area
---	Proposed raised crossing / table Ramp
---	Proposed red coloured pavement
---	Proposed buff coloured pavement
---	Controlled crossing red tactile paving
---	Uncontrolled crossing buff tactile paving
---	SRTS pencil bollards
---	Proposed belisha beacons
---	Proposed planter





REV	DATE	DESCRIPTION	BY	CHK	APD
100	17/06/2025	FOR INFORMATION	LC	MM	SF

CLIENT / CONSULTANT

**Comhairle Chontae na Gaillimhe**
Galway County Council

**CLANDILLON**
CIVIL CONSULTING

**NTA**
Údarás Náisiúnta Iompair
National Transport Authority

**SAFE ROUTES**
TO SCHOOL

PROJECT	GALWAY SAFE ROUTES TO SCHOOLS 2				
SCHEME	SCOIL NA BHFORBACHA				
DRAWING TITLE	SCOIL NA BHFORBACHA GENERAL ARRANGEMENT SHEET 1 OF 1 - OPTION 1				
PURPOSE OF ISSUE FOR INFORMATION		STATUS/AVAILABILITY S3 - SUITABLE FOR REVIEW AND COMMENTS			
DATE 17/06/2025	SCALE AS SHOWN		SHEET SIZE A1		
DRAWING NUMBER GSR2S2-CCC-GA-BF-DR-C-0001				REVISION 100	